STATE	PROJECT NUMBER	SHEET NO.	TOTAL SHEETS
GA.	NHS - M001 - 00(993)	88	110

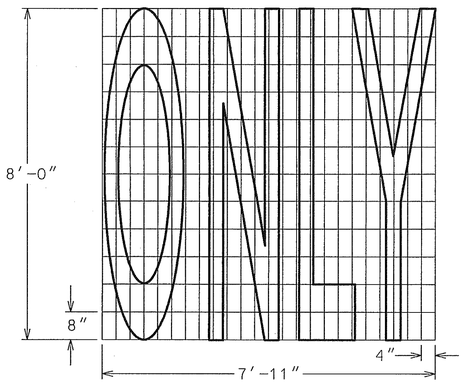

TYPE 1

AREA = 20.8 FT^2

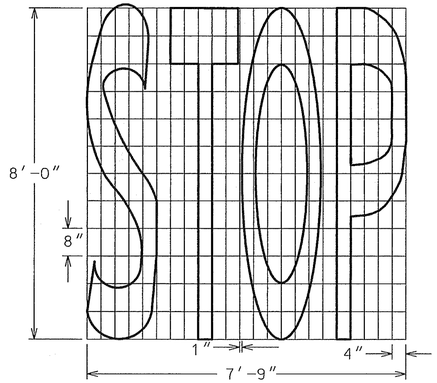

TYPE 2

AREA = 25.4 FT^2

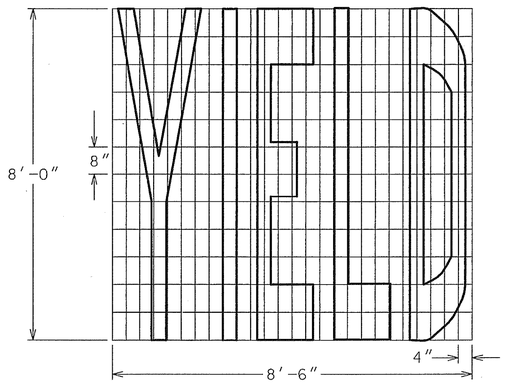

TYPE 15

AREA = 25.4 FT^2

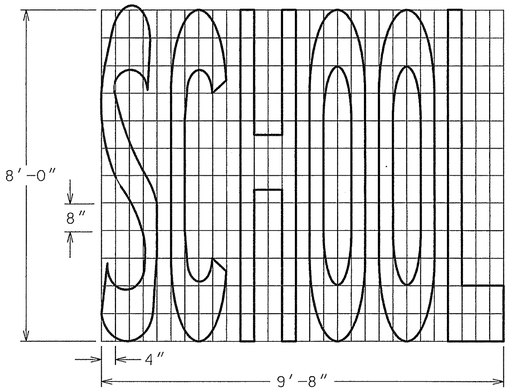

TYPE 3A

(SINGLE LANE)

AREA = 33.5 FT^2

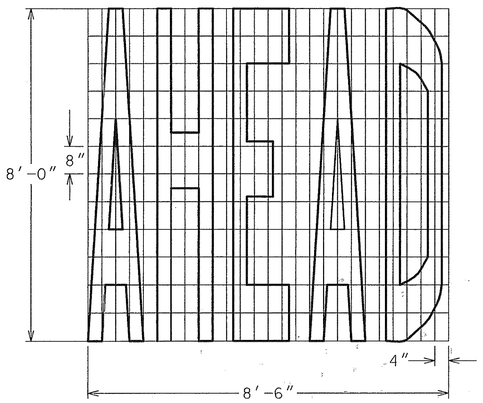

TYPE 4

AREA = 29.1 FT^2

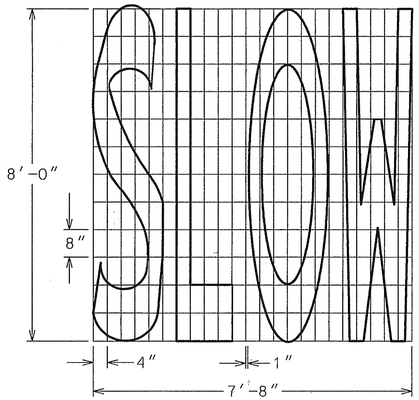

TYPE 5

AREA = 25.4 FT^2

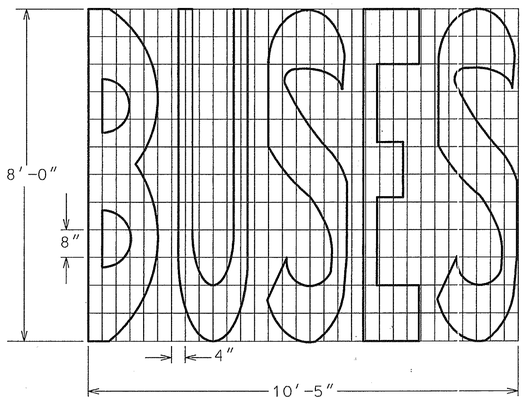

TYPE 6

AREA = 38.1 FT^2

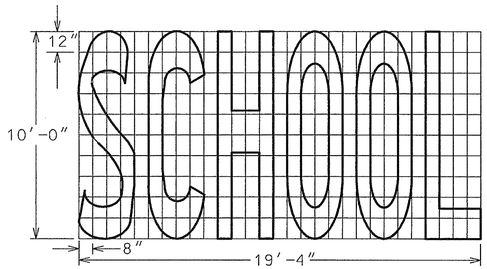

TYPE 3B

(TWO LANES)

AREA = 85.0 FT^2

DATE	REVISIONS

GEORGIA DEPARTMENT OF TRANSPORTATION

OFFICE OF TRAFFIC SAFETY & DESIGN

DETAILS OF

PAVEMENT MARKING WORDS

SHEET 1 OF 2

NO SCALE JANUARY 2000

PCBDTB

T-13A

2/20/2008 9:57:18 AM \\GDOT-DSN1\GOPLOT\QCF\Road_Design_Tiff-18x12_to_Tiff-36x24.qcf wnguyen C:\Documents and Settings\wnguyen\Desktop\M001993\Construction\Plan Sheet\M001993_0088.tif GO-RD-Plans-Review