STATE	PROJECT NUMBER	SHEET NO.	TOTAL SHEETS
GA.	NH000-0085-02(153)	360	623

VOID

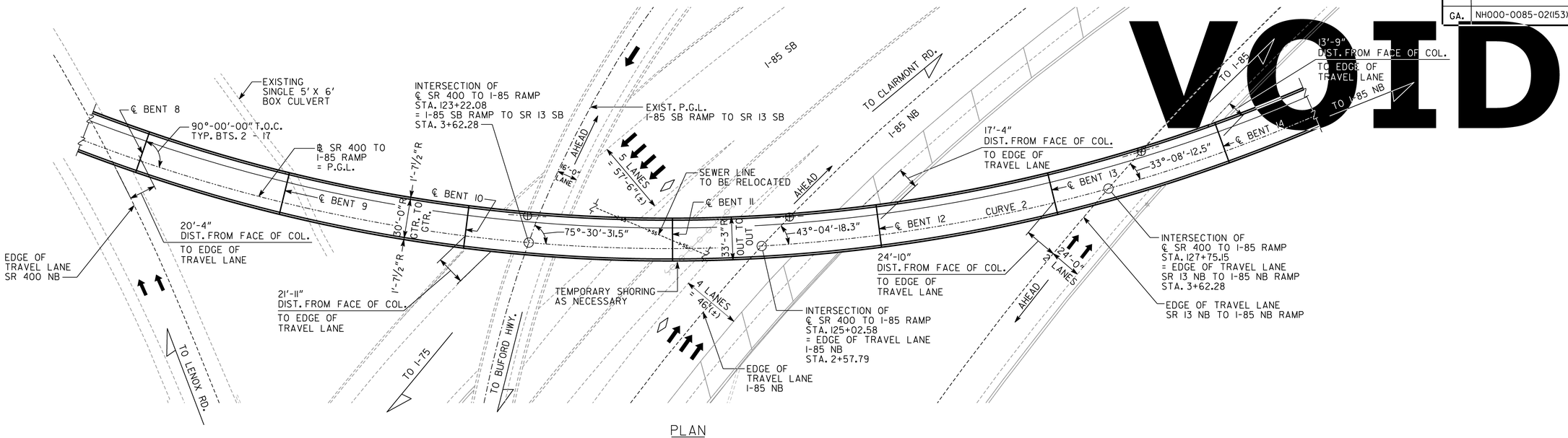

PLAN

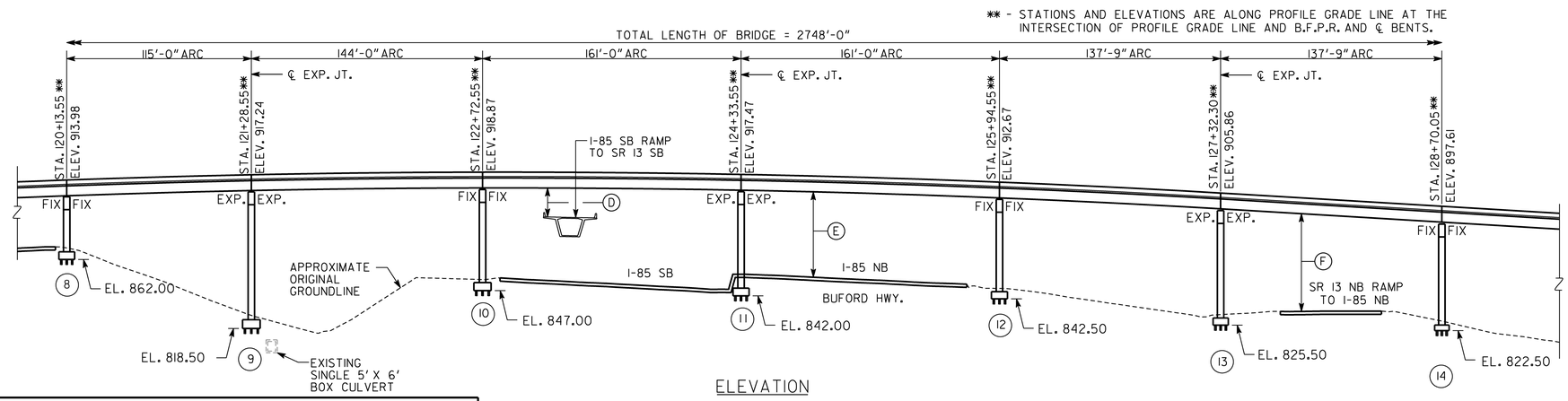

ELEVATION

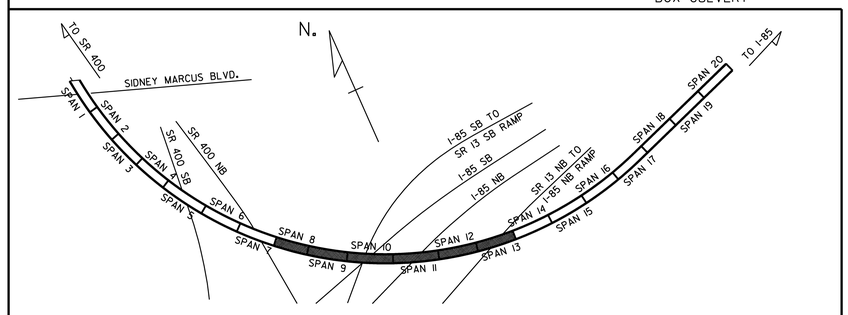

BRIDGE PLAN VIEW

NO SCALE

ARC - ARC DIMENSION.

R - RADIAL DIMENSION.

T.O.C. = TANGENT OF CURVE

⊕ - POINT OF MINIMUM VERTICAL CLEARANCE.

NOTES:

1. SEE SUPERELEVATION DATA ON SHEET 4.
2. SEE DECK PLAN FOR LIGHTING STATIONS AND OFFSETS.

VERTICAL CLEARANCES		
	COMPUTED	MINIMUM
D	20'-7"	17'-0"
E	51'-11"	17'-0"
F	57'-0"	17'-0"

RELEASED FOR CONSTRUCTION
MARCH 15, 2012

PROJECT P.I. NO. 762380
BRIDGE NO. 4

GEORGIA
DEPARTMENT OF TRANSPORTATION
ENGINEERING DIVISION-OFFICE OF BRIDGES AND STRUCTURES

PLAN AND ELEVATION
SR 400 SOUTHBOUND TO I-85 NORTHBOUND FLYOVER
SR 400/I-85 CONNECTOR RAMPS
FULTON COUNTY NH000-0085-02(153)

SCALE: 1" = 40'-0" MARCH 2012

DRAWING NO. 35.4 - 2

BRIDGE SHEET 2 OF 50

REVISIONS | DATE | BY

DESIGNED BCB/GBL CHECKED MS/KAK REVIEWED
DRAWN DB/BCB DESIGN GROUP APPROVED

J:/2011026/BRIDGE/BRIDGE4/4-2_PE2.DGN