STATE	PROJECT NUMBER	SHEET NO.	TOTAL SHEETS
GA	NH000-0085-02(153)	264	296

DETAILS & CLEARANCE DIAGRAM FOR OVERHEAD SIGNS

STRUCTURAL SUPPORT #F885

M.P. 88.5, I-85 SBL

- NO SCALE -

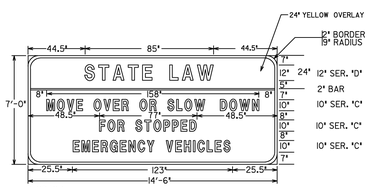

R-SPECIAL #1

SIGN SHALL HAVE WHITE REFLECTORIZED BACKGROUND WITH BLACK LEGEND AND BORDER.

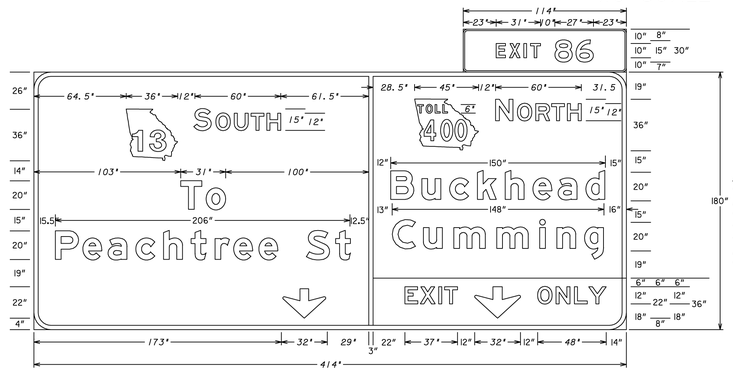

3" Radius, 1" Border, White on Green;
"EXIT" E Mod.; "86" E Mod.;
12" Radius, 3" Border, White on Green;
"TOLL" D; "SOUTH" E Mod.; "NORTH" E Mod.;
"To" E Mod.; "Peachtree St" E Mod.;
"Buckhead" E Mod.; "Cumming" E Mod.;
12" Radius, 3" Border, Black on Yellow
"EXIT" E Mod.; Down Arrow 22" 270"; "ONLY" E Mod.

SPECIAL #115

NOTE: SPECIAL #115 TO BE REVISED TO MEET 2009 MUTCD AND CURRENT GDOT SIGNING AND MARKING GUIDELINES.

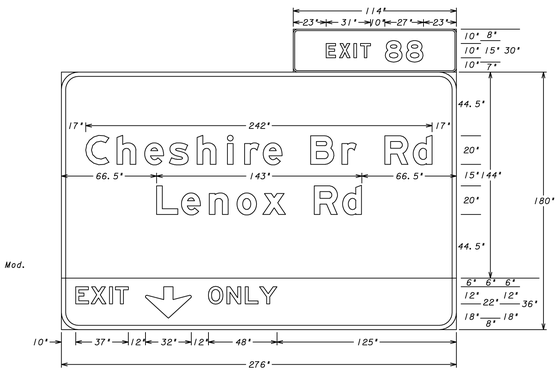

3" Radius, 1" Border, White on Green;
"EXIT" E Mod.; "88" E Mod.;
12" Radius, 3" Border, White on Green;
"Cheshire Br Rd" E Mod.; "Lenox Rd" E Mod.;
"EXIT" E Mod.; Down Arrow 22" 270"; "ONLY" E Mod.;

SPECIAL #116



DESIGN DATA

STRUCTURAL SUPPORT	TYPE I
DESIGN SIGN AREA	1700 SQ. FT.
DESIGN WIND VELOCITY	PER A.A.S.H.T.O. SPECS.
HEIGHT ABOVE GENERAL GROUND ELEVATION	15' - 30'
STRUCTURE LENGTH	109'-0"

COSTING PLANS

HNTB

3715 NORTHSIDE PARKWAY, NW
400 NORTHCREEK, SUITE 600
ATLANTA, GEORGIA 30327

COSTING PLANS FOR DESIGN-BUILD

REVISION DATES

STATE OF GEORGIA
DEPARTMENT OF TRANSPORTATION

OFFICE: URBAN DESIGN

SIGNING AND MARKING PLANS

PROJECT: SR400/I-85 CONNECTOR RAMPS
COUNTY: FULTON & DEKALB

DRAWING NO. 26-36

3/1/2007 GPLN