VOID

9/9/2014 2:05:13 PM USER:darobbins	Jversion gplotborder-V8I-PO.tbl	S:\752660\Design\dgn\068261SGNL06.dgn	STATE	PROJECT NUMBER	SHEET NO.	TOTAL SHEETS
			GA	STP00-2868-00(001)	108	258

PHASING DIAGRAM

OLA = 1
OLB = 4

SIGNS

R560-5 24" X 30" | R9-3A 30"x30" | R9-3BL 18"x12" | R9-3BR 18"x12" | R10-5A 30"x36" | R1-2 36"

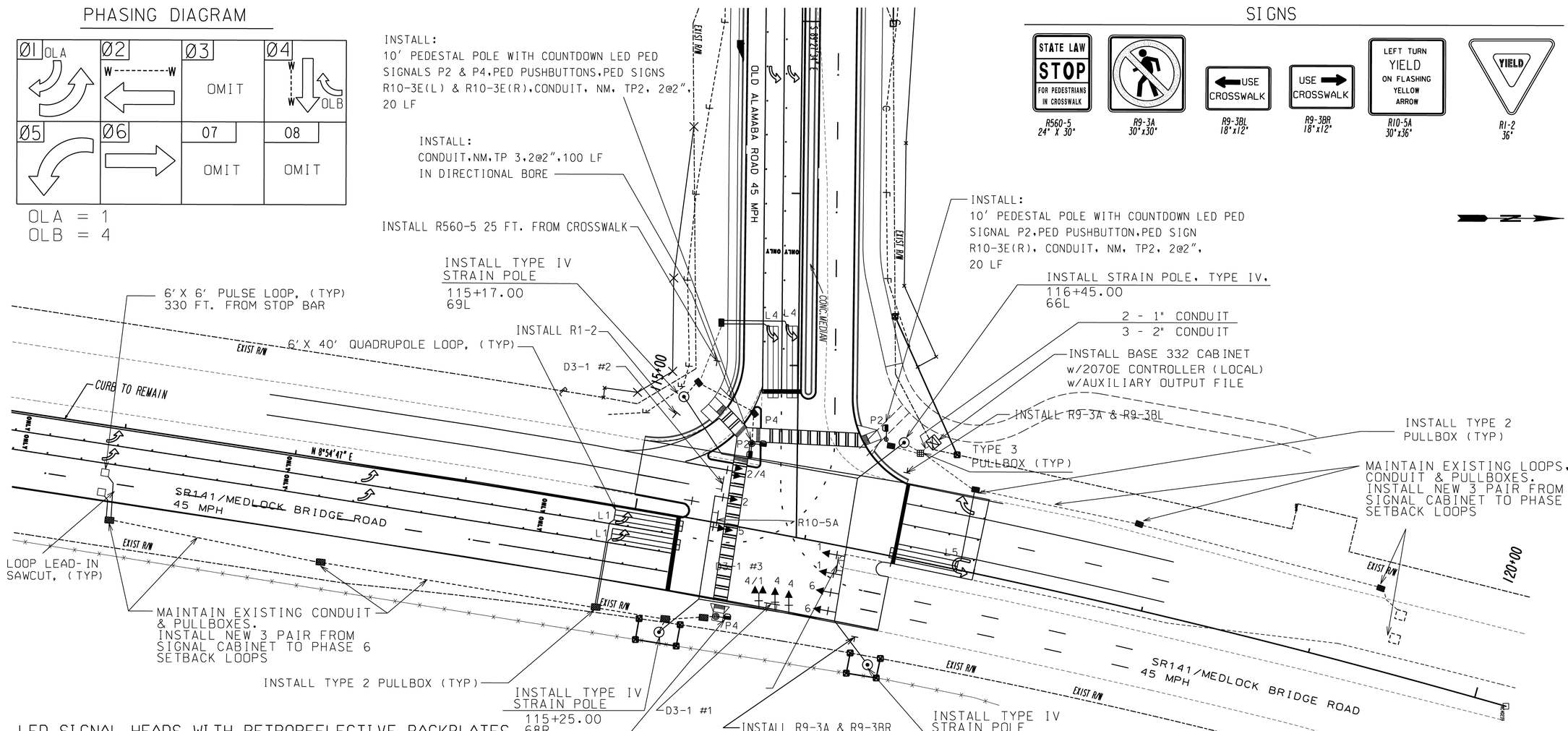

LED SIGNAL HEADS WITH RETROREFLECTIVE BACKPLATES

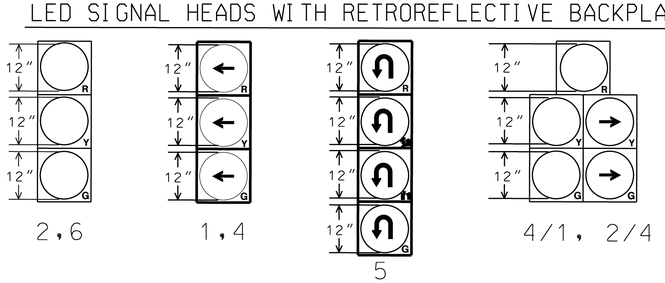

PEDESTRIAN SIGNALS & SIGNS

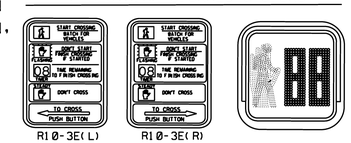

R10-3E(L) 9" X 15" | R10-3E(R) 9" X 15" | P2,P4

Medlock Bridge Rd
D3-1 #1

Old Alabama Rd ⇒
D3-1 #2

⇐ Old Alabama Rd
D3-1 #3

PROPERTY AND EXISTING R/W LINE	
REQUIRED R/W LINE	
CONSTRUCTION LIMITS	
EASEMENT FOR CONSTR. & MAINTENANCE OF SLOPES	
EASEMENT FOR CONSTR. OF DRIVES	

GEORGIA
DEPARTMENT OF TRANSPORTATION

SCALE IN FEET
0 20 40 80

REVISION DATES

STATE OF GEORGIA
DEPARTMENT OF TRANSPORTATION
OFFICE: DISTRICT 7 PRECONSTRUCTION

SIGNAL PLANS
TRAFFIC SIGNAL INSTALLATION NO. 2
OLD ALABAMA RD @
MEDLOCK BRIDGE RD/SR 141

DRAWING No. 27-06

GPLN