STATE	PROJECT NUMBER	SHEET NO.	TOTAL SHEETS
GA.	HPP00-0013-01(062) & 0010884	356	517

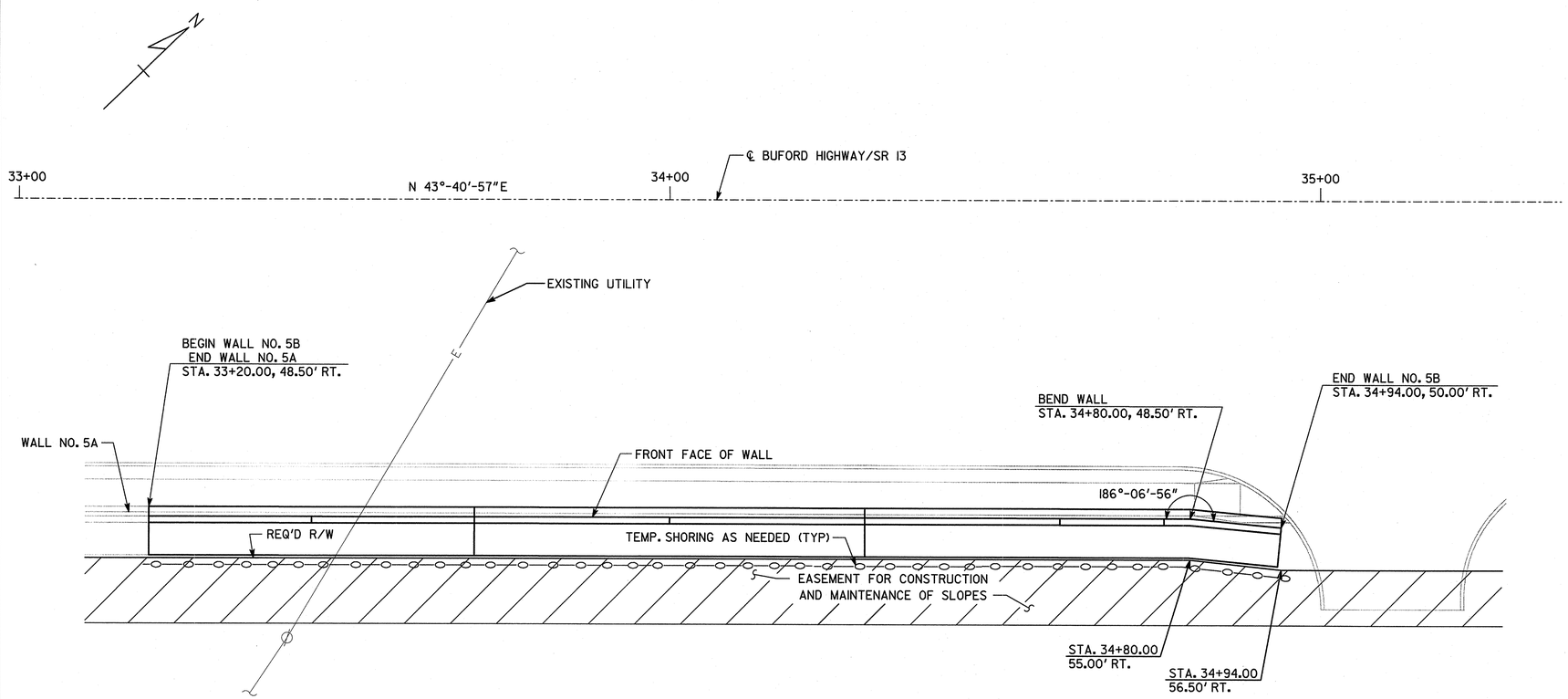

PLAN
SCALE: 1"= 10'-0"

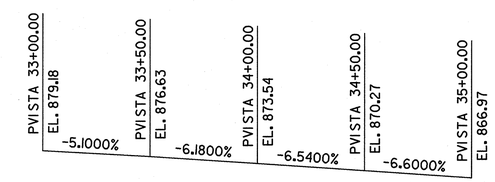

EXISITNG GRADE DATA
BUFORD HIGHWAY/SR 13

USE ON CONSTRUCTION

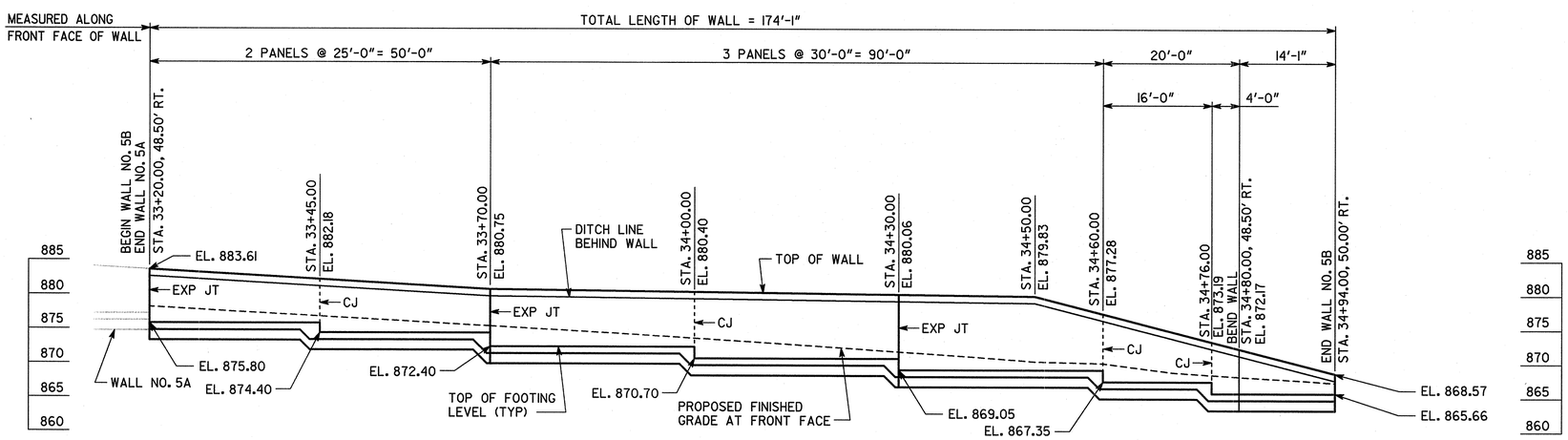

ELEVATION
SCALE: 1"= 10'-0"
(LOOKING AT BACK FACE OF WALL)

NOTE:
CJ = CONTRACTION JOINT

NOTES:

1. ELEVATIONS SHOWN AT TOP OF WALL OR TOP OF FOOTING.
2. SEE ROADWAY PLANS FOR ROADWAY, SIDEWALK, AND CURB DETAILS AND DRIVEWAY PROFILES.

GEORGIA REGISTERED PROFESSIONAL ENGINEER PE032861 DANIEL R. BURGUND 12/10/14

PROJECT PI NO. 731770 & 0010884
WALL NO. 5B

ATKINS

GEORGIA
DEPARTMENT OF TRANSPORTATION
PRECONSTRUCTION DIVISION-OFFICE OF BRIDGE DESIGN

PLAN AND ELEVATION ENVELOPE OF
WALL NO. 5B - BUFORD HIGHWAY STREETSCAPES
STA 33+20.00 TO STA 34+94.00
FULTON/DEKALB COUNTY HPP00-0013-01(062) & 0010884

REVISIONS	BY	DATE
EXTEND WALL 5A & 5B	DRB	12/10/14

DRAWING NO. 32-004
WALL SHEET 1 OF 2

SCALE: AS SHOWN
JUNE 2012

DESIGNED AOC
DRAWN AOC
CHECKED FAQ / DPD
DESIGN GROUP SWW
REVIEWED WMD
APPROVED BFR III

12/10/2014
I:\s062376 (gdot task orders)\task order #22 buford hwy\final\pe_wall5b.dgn