R-141

STATE	PROJECT NUMBER	SHEET NO.	TOTAL SHEETS
GA.	IM-STP-00MS(265)	52	198

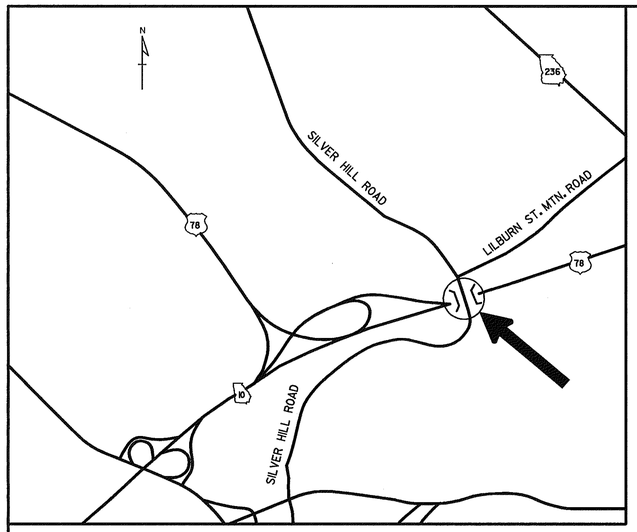

LOCATION MAP

NOTE: THE NORTH ARROW FOR THE LOCATION MAP DOES NOT MATCH THE NORTH ARROW FOR THE PLAN AND ELEVATION.

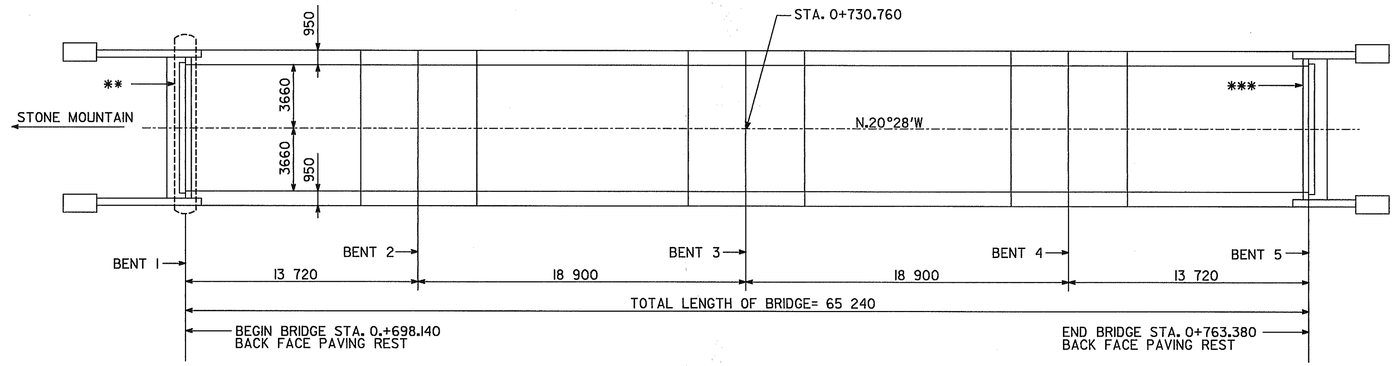

PLAN

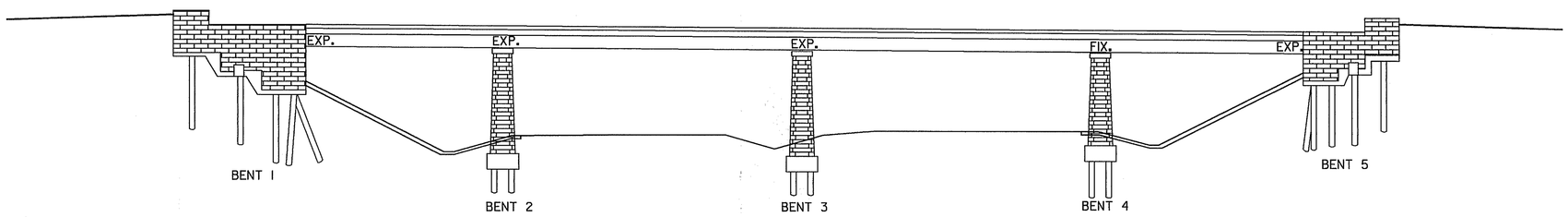

ELEVATION

BRIDGE I.D. NO. 089-01048X-001.43N
BRIDGE SERIAL NO. 089-0119-0
PROJECT P.I. NO. 713920
BRIDGE NO. 11

NOTES:

** REMOVE ARMORED JOINTS AND EDGE BEAMS AT THESE LOCATIONS AND REPLACE WITH NEW EDGE BEAMS AND JOINTS AS SHOWN IN THE PLANS.

*** REMOVE EXISTING EXPANSION JOINT SEALER AND REPLACE JOINT SEALER AS NOTED IN PLANS.

OPTIMA Inc.
4727 N. ROYAL ATLANTA DR., SUITE G
TUCKER, GEORGIA 30084

Heath & Lineback Engineers INCORPORATED
12 POWDER SPRINGS STREET, SUITE 240
MARIETTA, GEORGIA 30064

GEORGIA
DEPARTMENT OF TRANSPORTATION
PRECONSTRUCTION DIVISION-OFFICE OF MAINTENANCE

PLAN AND ELEVATION
JOINT & EDGE BEAM REPLACEMENT ON
SILVER HILL ROAD (C.R. 1048) OVER S.R. 10

DEKALB COUNTY, GA. IM-STP-00MS(265)

SCALE: NO SCALE DECEMBER 1999

BY	REVISIONS	DATE

BRIDGE SHEET 1 OF 4

DESIGNED GW
DRAWN CAD
CHECKED
DESIGN GROUP MAINTENANCE
REVIEWED
APPROVED