STATE	PROJECT NUMBER	SHEET NO.	TOTAL SHEETS
GA.	IM-STP-00MS(265)	40	198

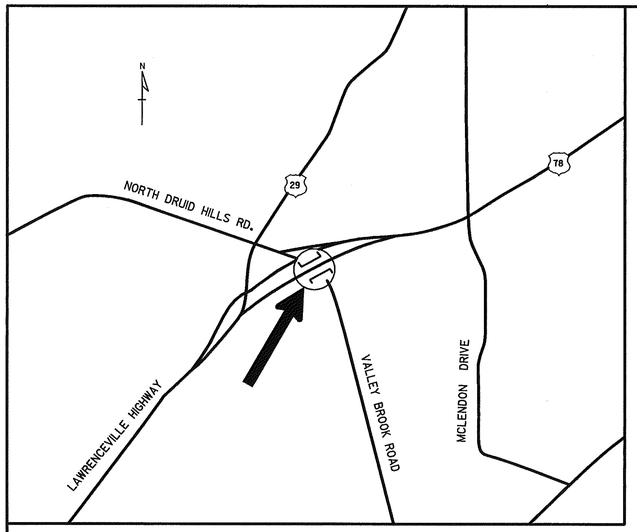

LOCATION MAP

NOTE: THE NORTH ARROW FOR THE LOCATION MAP DOES NOT MATCH THE NORTH ARROW FOR THE PLAN AND ELEVATION.

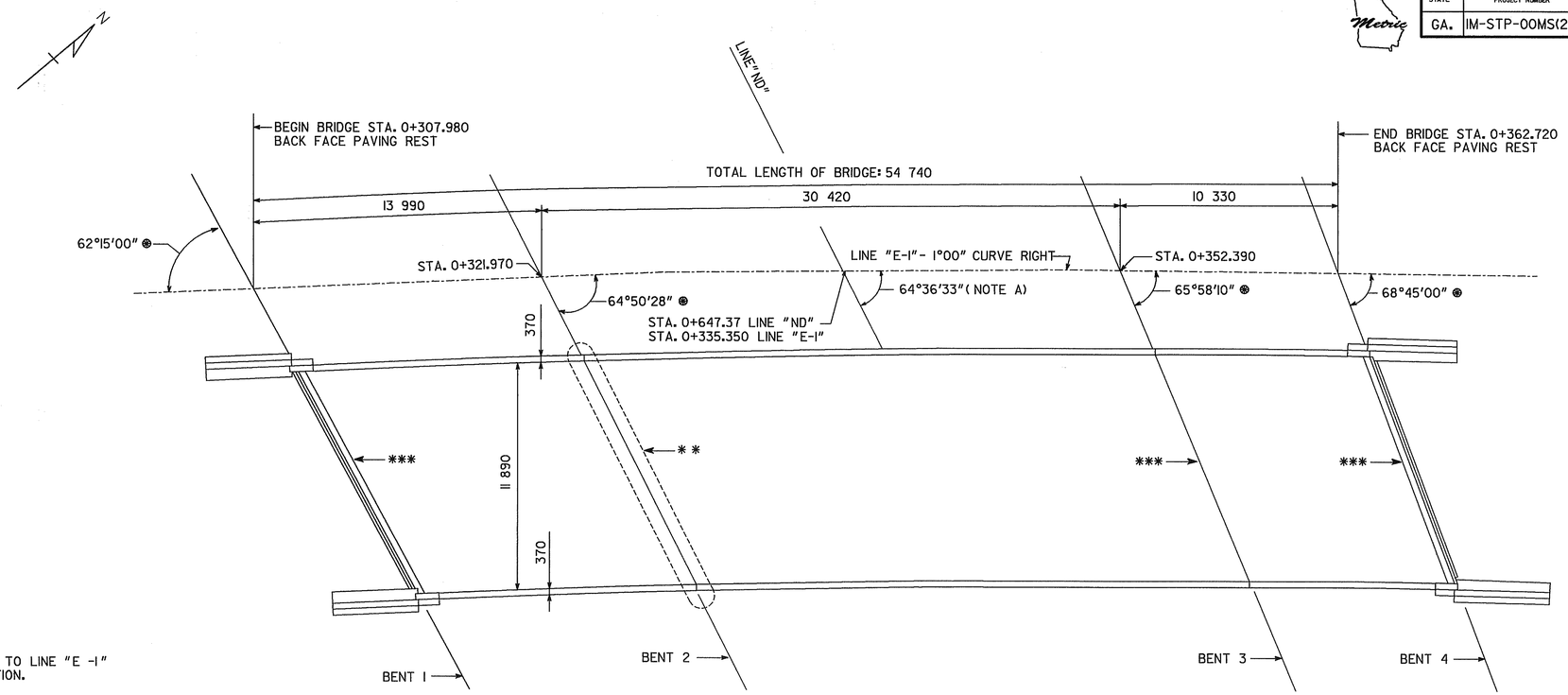

PLAN

NOTE "A": ANGLE IS BETWEEN TANGENTS TO LINE "E -1" AND LINE "ND" AT POINT OF INTERSECTION.

⊛ ANGLE SHOWN ARE BETWEEN BACK FACE OF PAVING REST OR ℄ INTERMEDIATE BENT AND TANGENT "E-1" AT BACK FACE PAVING REST OR ℄ INTERMEDIATE BENT.

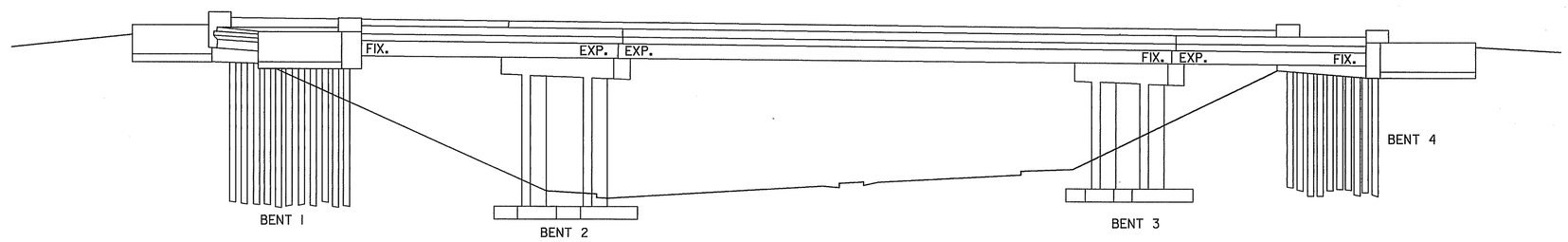

ELEVATION

BRIDGE I.D. NO. 089-00410D-005.73E
BRIDGE SERIAL NO. 089-0107-0
PROJECT P.I. NO. 713920
BRIDGE NO. 8

NOTES:

** REMOVE ARMORED JOINTS AND EDGE BEAMS AT THESE LOCATIONS AND REPLACE WITH NEW EDGE BEAMS AND JOINTS AS SHOWN IN THE PLANS.

*** REMOVE EXISTING EXPANSION JOINT SEALER AND REPLACE JOINT SEALER AS NOTED IN PLANS.

OPTIMA Inc.
4727 N. ROYAL ATLANTA DR., SUITE G
TUCKER, GEORGIA 30084

Heath & Lineback Engineers INCORPORATED
12 POWDER SPRINGS STREET, SUITE 240
MARIETTA, GEORGIA 30064

GEORGIA
DEPARTMENT OF TRANSPORTATION
PRECONSTRUCTION DIVISION-OFFICE OF MAINTENANCE

PLAN AND ELEVATION
JOINT & EDGE BEAM REPLACEMENT ON
NBL S.R. 410 OVER VALLEY BROOK ROAD

DEKALB COUNTY, GA. IM-STP-00MS(265)

SCALE: NO SCALE DECEMBER 1999

BY	REVISIONS	DATE

BRIDGE SHEET 1 OF 4

DESIGNED GW | CHECKED | REVIEWED
DRAWN CAD | DESIGN GROUP MAINTENANCE | APPROVED

4/14/2008 3:47:20 PM \\GDOT-DSN1\GOPLOT\OCF\Road_Design_Tiff-18x12_to_Tiff-36x24.qcf mpitts C:\Documents and Settings\mpitts\Desktop\713920-\Construction\713920_0042.tif GO-RD-Plans-Review