VOID

STATE	PROJECT NUMBER	SHEET NO.	TOTAL SHEETS
GA.	IMNHO-0285-01(354)	626	995

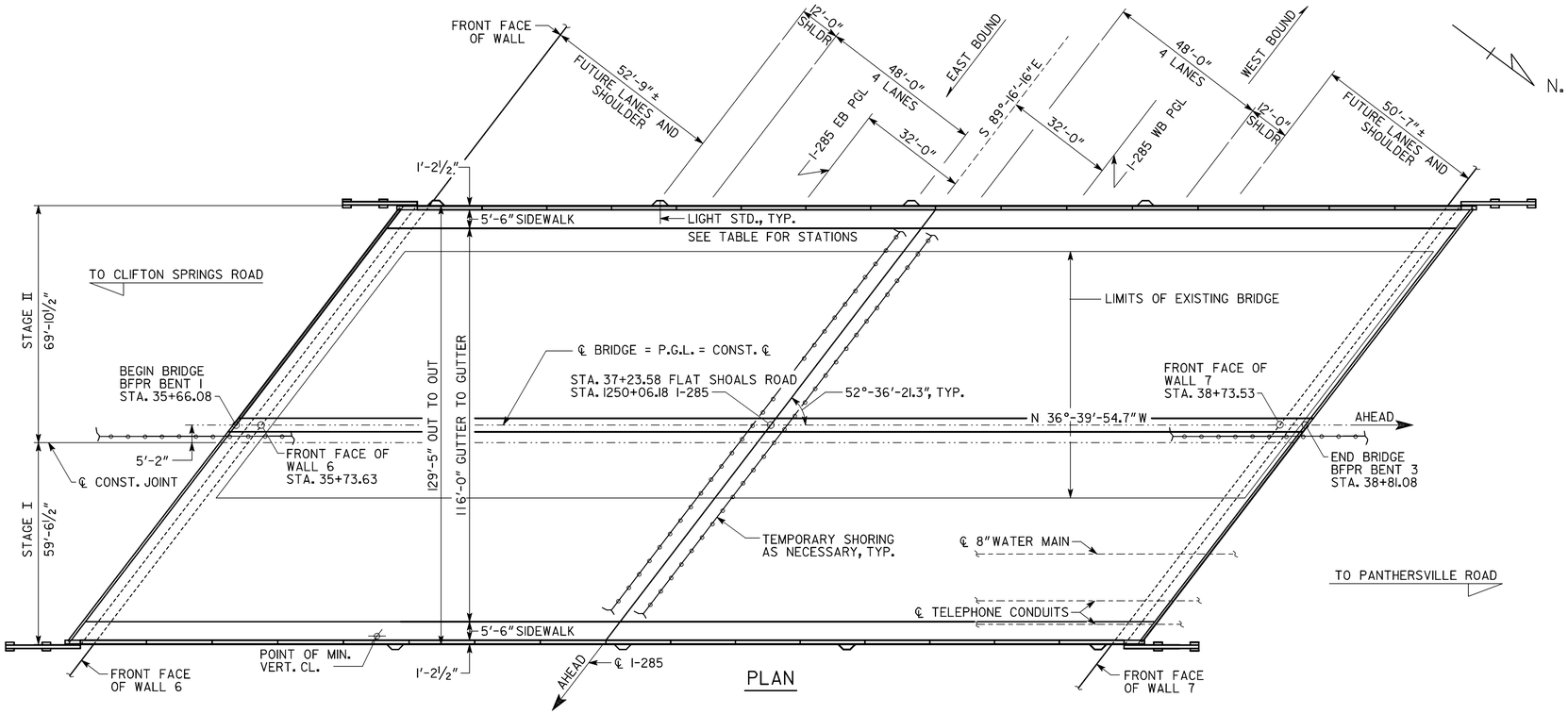

PLAN

LIGHT STANDARD LOCATIONS	
LEFT SIDE	RIGHT SIDE
STA. 36+25	STA. 36+15
STA. 36+95	STA. 36+80
STA. 37+65	STA. 37+50
STA. 38+32	STA. 38+20

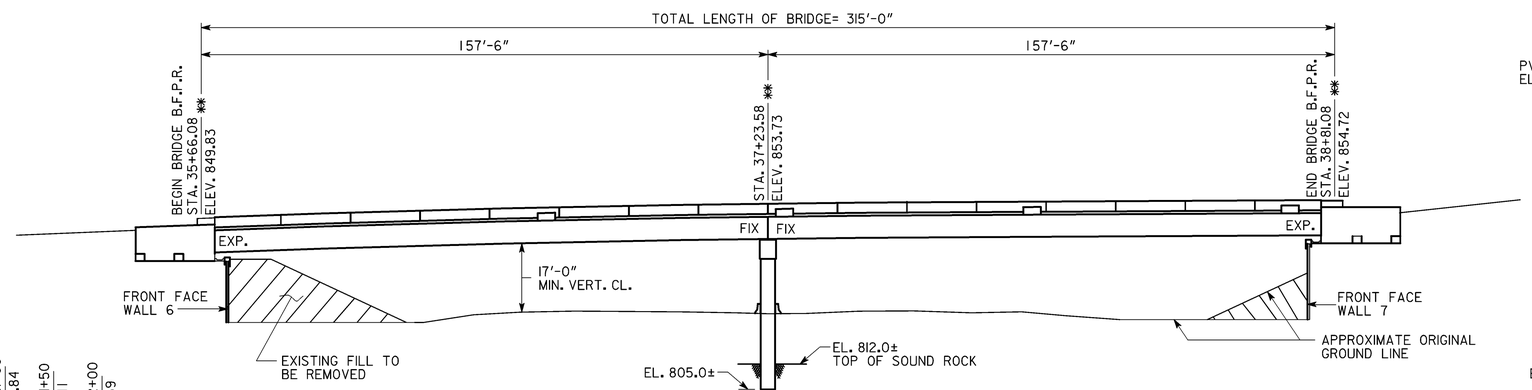

ELEVATION

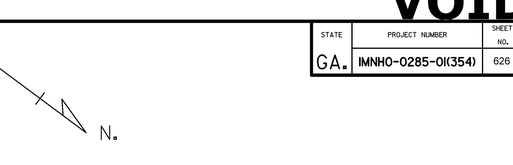

VERTICAL CURVE DATA

S. R. 155

STA.	EL.
STA. 1248+00	EL. 827.63
STA. 1248+50	EL. 827.63
STA. 1249+00	EL. 827.34
STA. 1249+50	EL. 826.92
STA. 1250+00	EL. 8256.59
STA. 1250+50	EL. 826.92
STA. 1251+00	EL. 825.84
STA. 1251+50	EL. 825.11
STA. 1252+00	EL. 824.39

EASTBOUND PGL

GRADE DATA - I-285 EASTBOUND

STA.	EL.
STA. 1248+00	EL. 827.60
STA. 1248+50	EL. 827.38
STA. 1249+00	EL. 827.24
STA. 1249+50	EL. 826.91
STA. 1250+00	EL. 826.46
STA. 1250+50	EL. 825.96
STA. 1251+00	EL. 825.49
STA. 1251+50	EL. 824.88
STA. 1252+00	EL. 824.07

WESTBOUND PGL

GRADE DATA - I-285 WESTBOUND

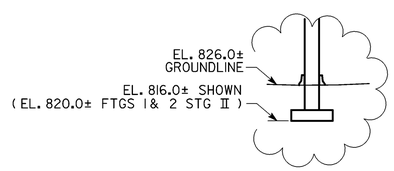

NOTES

1. ✱✱ ALL STATIONS AND ELEVATIONS MEASURED AT INTERSECTION OF PROFILE GRADE LINE AND BFPR OF PROFILE GRADE LINE AND BFPR OR CENTERLINE OF BENT.
2. END BENT PILES NOT SHOWN.
3. ALL BENTS ARE PARALLEL TO ℄ I-285.
4. SPECIAL FENCE NOT SHOWN.

EXISTING BRIDGE SERIAL NO. 089-0042-0

EXISTING BRIDGE I.D. NO. 089-00155D-007.55N

PROJECT P.I. NO. 713290 BRIDGE NO. 1

GEORGIA
DEPARTMENT OF TRANSPORTATION
ENGINEERING DIVISION-OFFICE OF BRIDGES AND STRUCTURES

PLAN AND ELEVATION

S.R. 155 (FLAT SHOALS ROAD) OVER I-285

DEKALB COUNTY IMNHO-0285-01(354)

SCALE: 1" = 20'-0" NOVEMBER 2013

DRAWING NO. 35-001

BRIDGE SHEET 1 OF 28

REVISIONS | DATE | BY

DESIGNED J.H.-D. CHECKED D.D.F. REVIEWED D.L.C./W.M.D.
DRAWN E.M.M./J.H.-D. DESIGN GROUP D.D.F. APPROVED B.F.R.

1 INCH WHEN PRINTED FULL SIZE

D713290B1.DGN