STATE	PROJECT NUMBER	SHEET NO.	TOTAL SHEETS
GA.	IMNHO-0285-01(354)	600	995

P.I. STA. 302+20.11
Δ = 3°-24'-12.3" (RT.)
D = 2°-25'-40.0"
T = 70.11 FT.
L = 140.19 FT.
R = 2360.00 FT.

HORIZONTAL CURVE DATA
℄ RAMP A
CURVE KC421

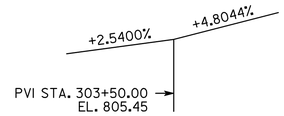

VERTICAL CURVE DATA
℄ RAMP D

N.

NOTE: LOCATION OF R/W AND PERMANENT EASMENT SHOWN ARE APPROIMATE.
SEE ROADWAY PLANS FOR DETAILS.

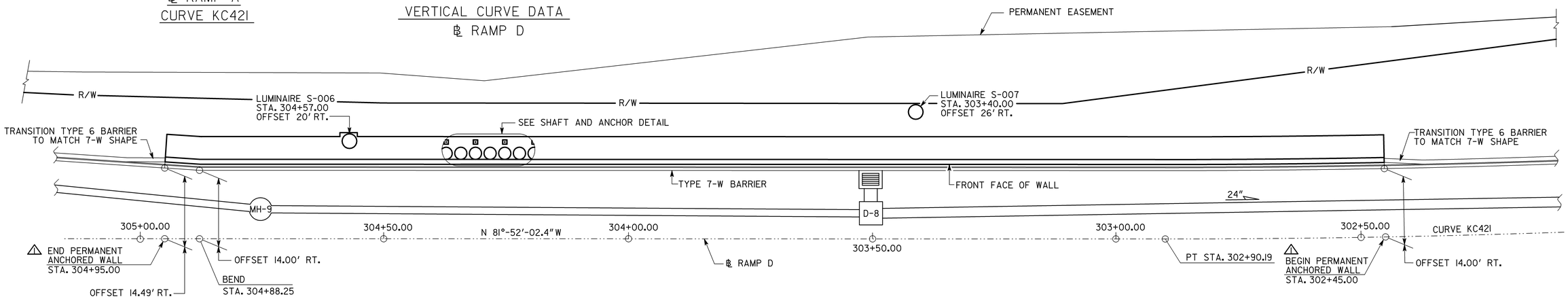

PLAN

* - ELEVATIONS SHOWN ARE AT THE TOP OF WALL.

** - ELEVATIONS SHOWN ARE MAXIMUM ELEVATIONS AT THE TOP OF LEVELING PAD.

NOTE: TYPE 7-W BARRIER AND SOUND BARRIER ARE NOT SHOWN ON ELEVATION VIEW.

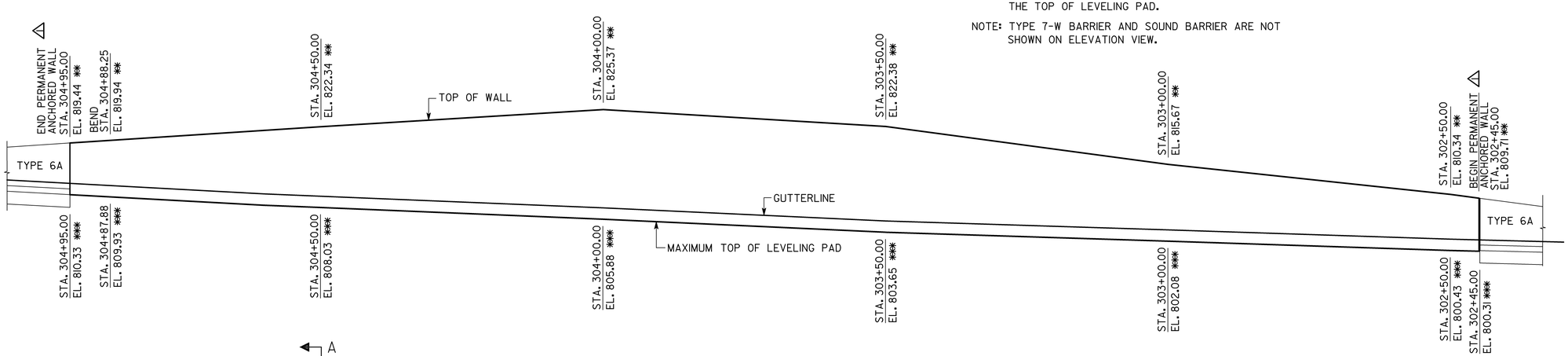

ELEVATION
(LOOKING AT FRONT FACE)

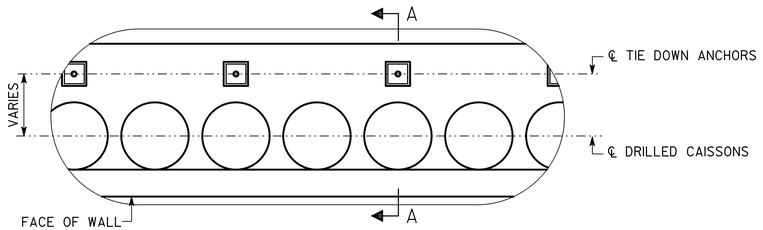

SHAFT AND ANCHOR DETAIL
SCALE: 3/8" = 1'-0"

GEORGIA
DEPARTMENT OF TRANSPORTATION
ENGINEERING DIVISION-OFFICE OF BRIDGES AND STRUCTURES

PLAN AND ELEVATION - RETAINING WALL 4F
RAMP STA. 302+45.00 - STA. 304+95.00
I-285 WB RAMP D
DEKALB COUNTY IMNHO-0285-01(354)

REVISIONS	BY	DATE
REVISED WALL NUMBER	DDF	08-08-14
REVISED "BEGIN" AND "END"	DDF	08-08-14

DRAWING NO. 32-017
WALL SHEET 1 OF 2

SCALE: 1" = 10'-0" (UNLESS NOTED) APRIL 2014

DESIGNED DDF CHECKED DPD REVIEWED DLC/WMD
DRAWN DDF DESIGN GROUP DDF APPROVED BFR

1 INCH WHEN PRINTED FULL SIZE

w:\L_Doug\713290 DeKalb\WALLS\D713290Walls.dgn 8:54:10 AM 8/6/2014