STATE	PROJECT NUMBER	SHEET NO.	TOTAL SHEETS
GA.	IMNHO-0285-01 (354)	588	995

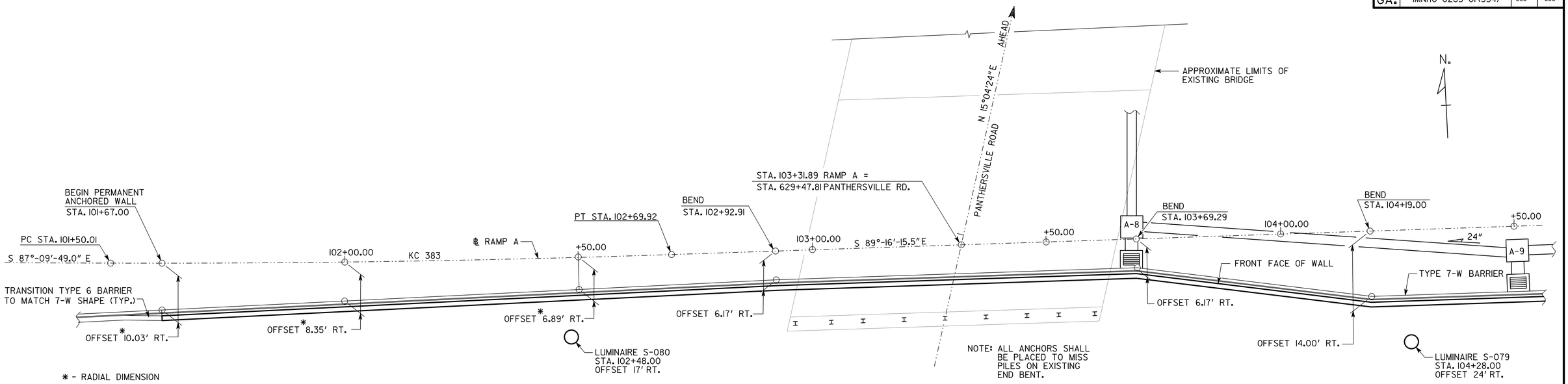

PLAN

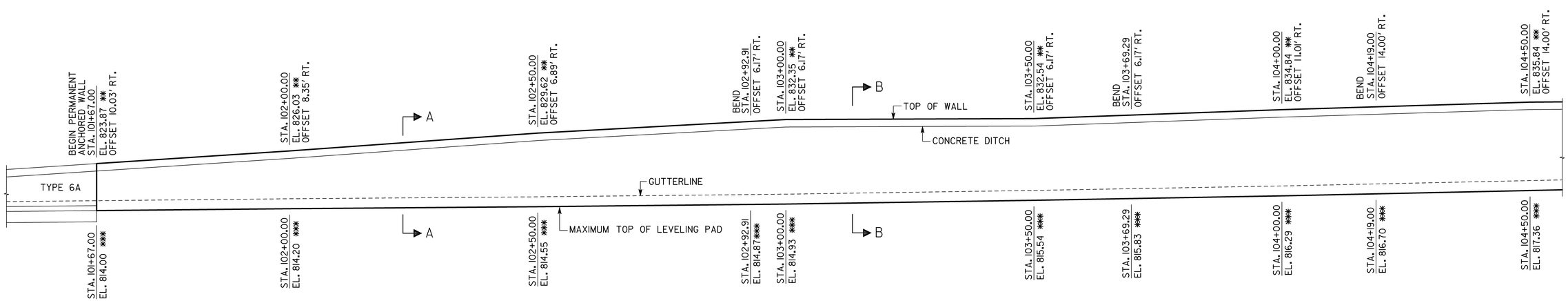

ELEVATION

(LOOKING AT BACK FACE)

** - ELEVATIONS SHOWN ARE AT THE TOP OF WALL

*** - ELEVATIONS SHOWN ARE MAXIMUM ELEVATIONS AT THE TOP OF LEVELING PAD.

P.I. STA. 102+09.97
Δ = 2°-06'-27.6" (LT.)
D = 1°-45'-26.1"
T = 59.97 FT.
L = 119.92 FT.
R = 3260.00 FT.

HORIZONTAL CURVE DATA
℄ RAMP A
CURVE KC383

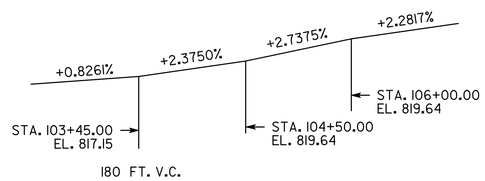

VERTICAL CURVE DATA
℄ RAMP A

WALL NO. 1F

GEORGIA
DEPARTMENT OF TRANSPORTATION
ENGINEERING DIVISION-OFFICE OF BRIDGES AND STRUCTURES

PLAN AND ELEVATION - RETAINING WALL 1F
STA. 101+67.00 - STA. 110+34.00 RT.
I-285 EB RAMP A
DEKALB COUNTY IMNHO-0285-01 (354)

REVISIONS	BY	DATE
REVISED WALL NUMBER	DDF	08-08-14

DRAWING NO. 32-005
WALL SHEET 1 OF 4

SCALE: 1" = 10'-0" (UNLESS NOTED) APRIL 2014

DESIGNED DDF CHECKED DPD REVIEWED DLC/WMD
DRAWN DDF DESIGN GROUP DDF APPROVED BFR

1 INCH WHEN PRINTED FULL SIZE

w:\L_Dwg\713290 DeKalb\WALLS\D713290Walls.dgn 8:50:49 AM 8/6/2014