VOID

9/10/2014 Wed Sep 10 16:14:40 2014 davlnwlllams	\\gdot-dsnl\gocfg\resources\Gdot-2012.tbl	m:\713290\DGN\713290SG02.dgn	STATE	PROJECT NUMBER	SHEET NO.	TOTAL SHEETS
			GA	IMNHO-0285-01(354)	540	995

PHASING DIAGRAM

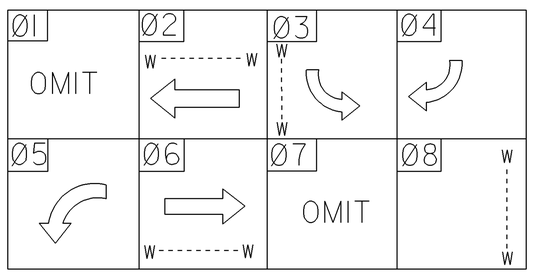

R3_2 #1(L)
36" X 36"

LED SIGNAL HEADS W/TP IX REFLECTIVE TAPE ON BACK PLATE BORDER

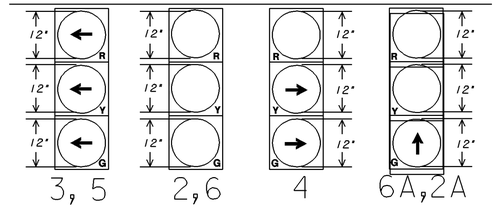

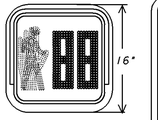

2,6,8

PEDESTRIAN SIGNS

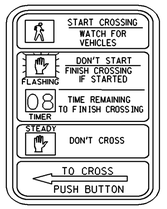

R10-3E(L)
9" X 15"

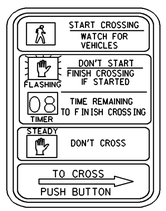

R10-3E(R)
9" X 15"

3" Radius, 1" Border, White on Green;
"Flat Shoals Rd" E Mod;
D3-1 #1



3" Radius, 1" Border, White on Green;
Standard Arrow Custom 9" X 6" 180°; "I-285 EB" E Mod;
D3-1 #2



3" Radius, 1" Border, White on Green;
"I-285 EB " E Mod; Standard Arrow Custom 9" X 6" 0";
D3-1 #3

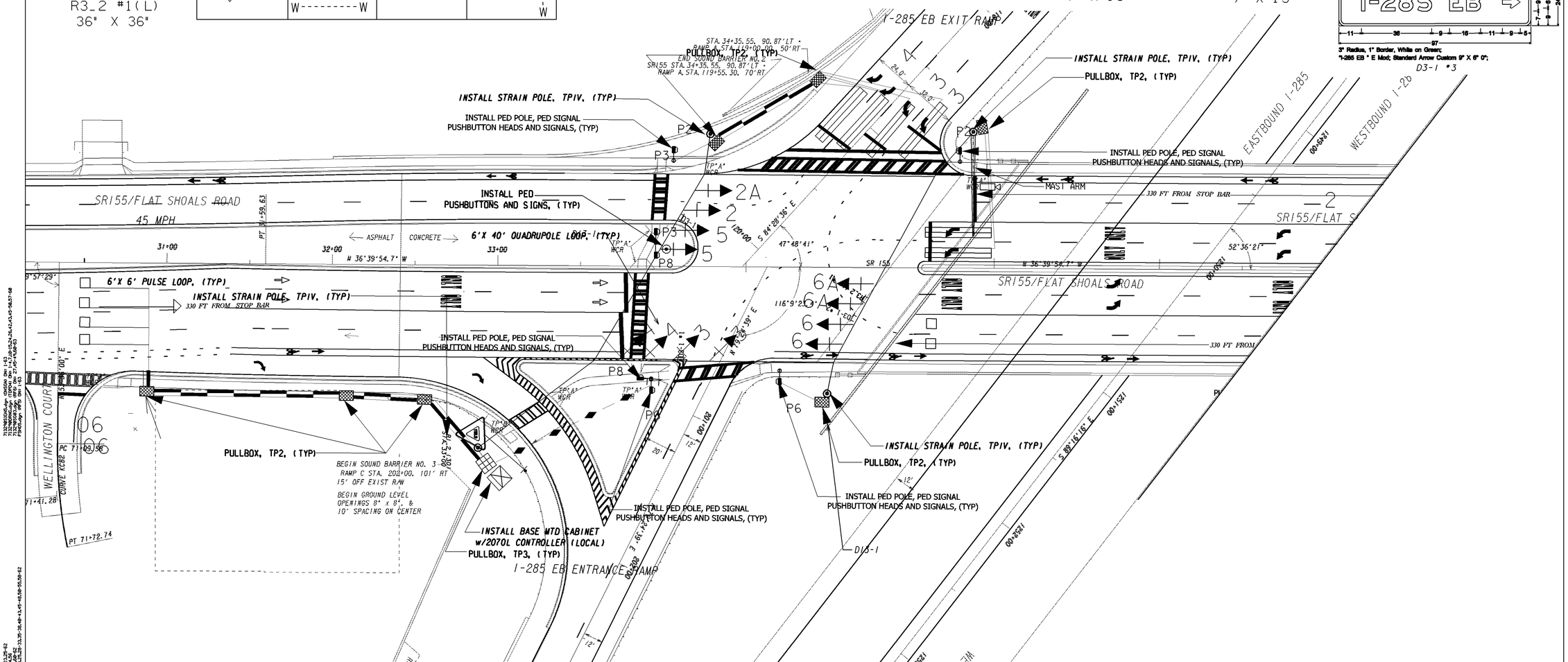

GEORGIA
DEPARTMENT OF TRANSPORTATION

SCALE IN FEET
0 30 60 120

REVISION DATES		
8/8/14		

STATE OF GEORGIA
DEPARTMENT OF TRANSPORTATION
OFFICE: ROADWAY DESIGN

SIGNAL PLANS
EASTBOUND RAMPS-SIGNAL #1
I-285 AT FLAT SHOALS ROAD
INTERCHANGE RECONSTRUCTION

DRAWING No. 27-02

1/5/2009 GPLN