5/8/2014 Thu May 08 10:04:22 2014 nlaw	\\gdot-dsni\gocfg\resources\Gdot-2012.tbl	m:\713290\DGN\713290SIGN H-1.dgn	STATE	PROJECT NUMBER	SHEET NO.	TOTAL SHEETS
			GA	IMNHO-0285-01(354)	533	995

DETAILS & CLEARANCE DIAGRAM FOR OVERHEAD SIGNS

STRUCTURAL SUPPORT #H491
STA 1171+70, I-285 EBL

- NO SCALE -

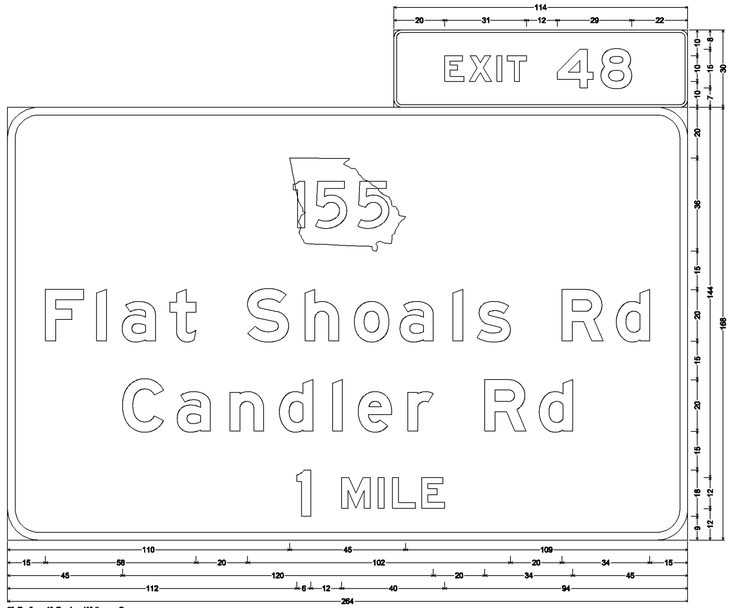

- SPEC # 1-

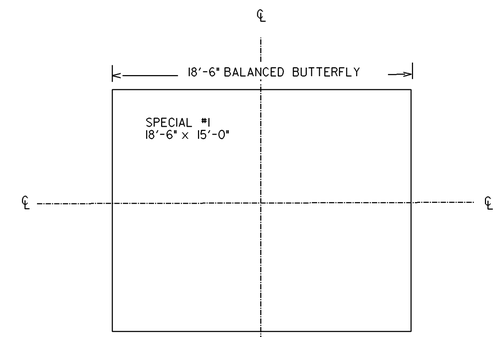

NOTE:
MAINTENANCE WALKWAY SHALL BE CONTINUOUS TO ALL SIGNS AND SHALL EXTEND A MINIMUM OF 1'-0" OUTSIDE THE EDGE OF ALL SIGNS, BUT NO LESS THAN 2'-0" OVER THE OUTSIDE SHOULDER. SEE SECTION 638.06(b) OF THE STANDARD SPECIFICATIONS.

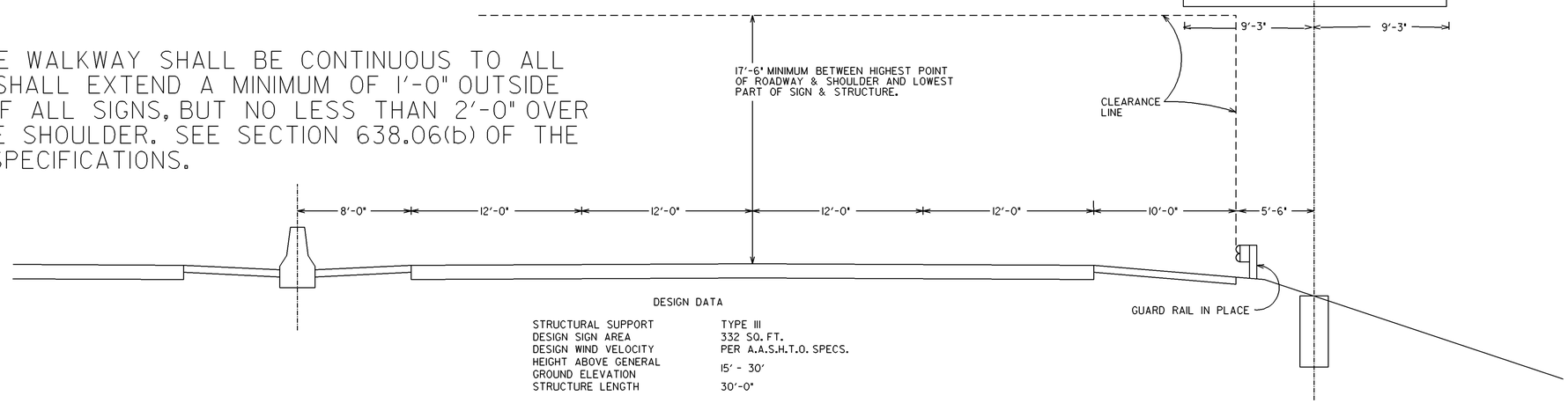

DESIGN DATA

STRUCTURAL SUPPORT	TYPE III
DESIGN SIGN AREA	332 SQ. FT.
DESIGN WIND VELOCITY	PER A.A.S.H.T.O. SPECS.
HEIGHT ABOVE GENERAL GROUND ELEVATION	15' - 30'
STRUCTURE LENGTH	30'-0"

GEORGIA
DEPARTMENT OF TRANSPORTATION

REVISION DATES

STATE OF GEORGIA
DEPARTMENT OF TRANSPORTATION
OFFICE: ROADWAY DESIGN
SIGNING AND MARKING PLANS
I-285 AT SR155/FLAT SHOALS
CLEARANCE DIAGRAM

DRAWING NO. 26-031

1/5/2009 GPLN