City, County, State: Decatur, Dekalb, Georgia	Test Hole # 12
General Location: SR 155/Flat Shoals Road South of I-285	Date: 01/23/14
Project ID #: 713290-	Recorded by: HJH
Project Description: I-285 at SR155/Flat Shoals Rd. Including Noise Barriers	
Plan Reference (Drawing No. or Station-Offset): 24-19 (SUE) / 24-025 (Construction)	PROJECT #: IMNHO-0285-01(354)

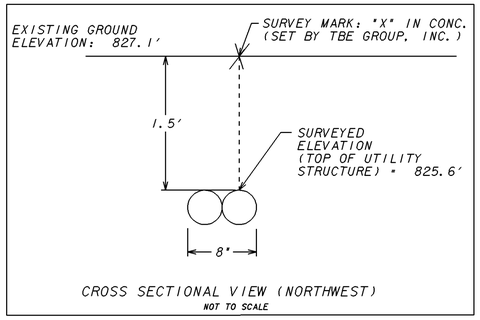

CROSS SECTIONAL VIEW (NORTHWEST)
NOT TO SCALE

Recorded Size/Material Type:
200 PR & 600 PR TELEPHONE

Recorded Size/Material Type of Utility:
WAS FOUND

Remarks:
Found 2 - 4" PVC TELEPHONE CONDUITS. Recorded 200 PR and 600 PR TELEPHONE assumed inside.

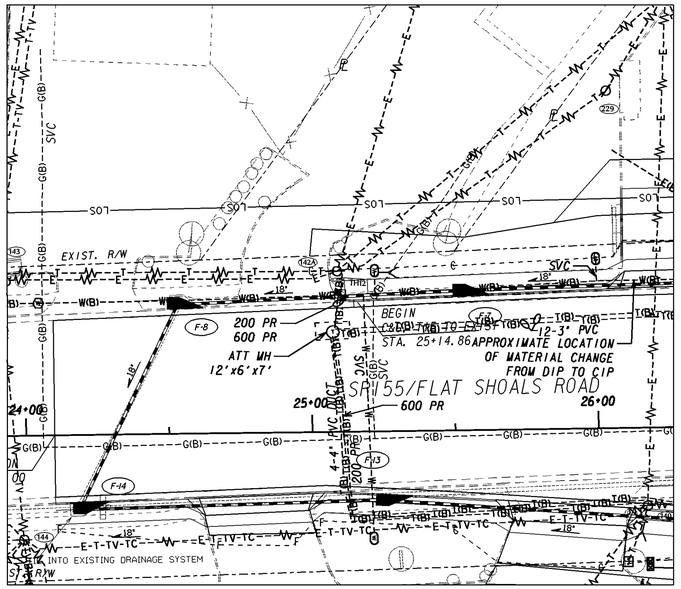

PLAN VIEW

LEGEND

TH	TEST HOLE (QL-A)
FO	FIBER OPTIC
UNK	UNKNOWN MATERIAL TYPE
PLAS.	PLASTIC
STL.	STEEL
A.C.	ASBESTOS CEMENT
C.I.	CAST IRON
D.I.	DUCTILE IRON
RCP	REINFORCED CONCRETE PIPE
MET.	METALLIC
PVC	POLYVINYL CHLORIDE
PR	PAIR
O.D.	OUTSIDE DIAMETER

TEST HOLE	UTILITY LOCATED	NORTHING	EASTING	STATION/OFFSET	GROUND ELEVATION (FEET)	ELEVATION OF UTILITY (FEET)	ACTUAL DEPTH (FEET)
12	2 - 4" PVC TELEPHONE CONDUITS	1344520.6	2267055.7	25+10 / 48.0' L	827.1	825.6	1.5

Vertical Datum: NAVD'88	Condition of Utility (Observed): GOOD	REVISIONS
Horizontal Datum: NAD'83 (94 HARN)	Field Condition: CONCRETE AND CLAY	
Survey Control Provided By: GDOT	Proposed Conflict: 18" STORM DRAIN	

NOTES:
1. UTILITY DIMENSIONS OBTAINED FROM TEST HOLES ARE OUTSIDE DIAMETER UNLESS OTHERWISE NOTED.
2. THE ACTUAL DEPTHS OBTAINED FROM TEST HOLES ARE MEASURED NOT CALCULATED.

City, County, State: Decatur, Dekalb, Georgia	Test Hole # 13
General Location: SR 155/Flat Shoals Road South of I-285	Date: 01/21/14
Project ID #: 713290-	Recorded by: HJH
Project Description: I-285 at SR155/Flat Shoals Rd. Including Noise Barriers	
Plan Reference (Drawing No. or Station-Offset): 24-19 (SUE) / 24-025 (Construction)	PROJECT #: IMNHO-0285-01(354)

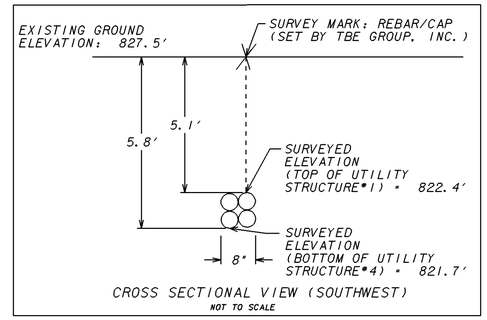

CROSS SECTIONAL VIEW (SOUTHWEST)
NOT TO SCALE

Recorded Size/Material Type:
4 - 4" PVC TELEPHONE DUCT,
200 PR & 600 PR TELEPHONE

Recorded Size/Material Type of Utility:
WAS FOUND

Remarks:
4 - 4" PVC TELEPHONE CONDUITS were found. Recorded 200 PR and 600 PR TELEPHONE assumed inside.

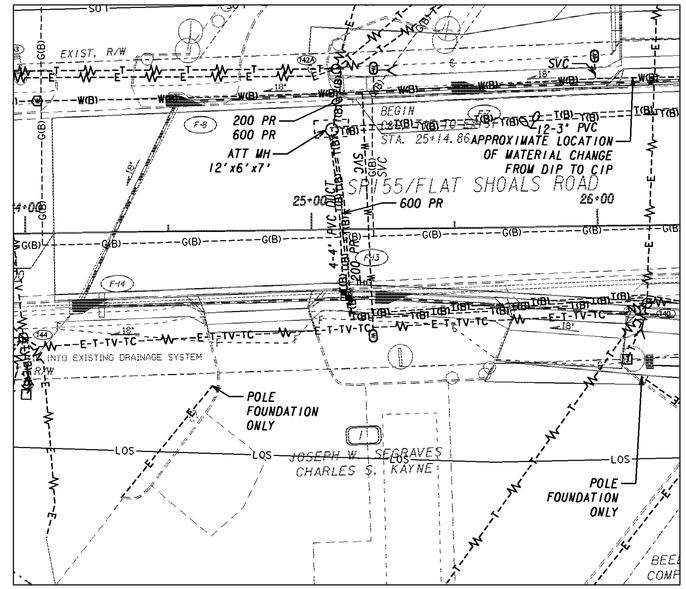

PLAN VIEW

LEGEND

TH	TEST HOLE (QL-A)
FO	FIBER OPTIC
UNK	UNKNOWN MATERIAL TYPE
PLAS.	PLASTIC
STL.	STEEL
A.C.	ASBESTOS CEMENT
C.I.	CAST IRON
D.I.	DUCTILE IRON
RCP	REINFORCED CONCRETE PIPE
MET.	METALLIC
PVC	POLYVINYL CHLORIDE
PR	PAIR
O.D.	OUTSIDE DIAMETER

TEST HOLE	UTILITY LOCATED	NORTHING	EASTING	STATION/OFFSET	GROUND ELEVATION (FEET)	ELEVATION OF UTILITY (FEET)	ACTUAL DEPTH (FEET)
13	4 - 4" PVC TELEPHONE CONDUITS	1344563.0	2267112.3	25+12 / 23' R	827.5	822.4 (TOP #1) 821.7 (BOTTOM #4)	5.1 (TOP #1) 5.8 (BOTTOM #4)

Vertical Datum: NAVD'88	Condition of Utility (Observed): GOOD	REVISIONS
Horizontal Datum: NAD'83 (94 HARN)	Field Condition: CLAY	
Survey Control Provided By: GDOT	Proposed Conflict: 18" STORM DRAIN	

NOTES:
1. UTILITY DIMENSIONS OBTAINED FROM TEST HOLES ARE OUTSIDE DIAMETER UNLESS OTHERWISE NOTED.
2. THE ACTUAL DEPTHS OBTAINED FROM TEST HOLES ARE MEASURED NOT CALCULATED.

GEORGIA
DEPARTMENT OF TRANSPORTATION

REVISION DATES

STATE OF GEORGIA
DEPARTMENT OF TRANSPORTATION

OFFICE:

UTILITY PLANS

I-285 AT FLAT SHOALS ROAD
PI 713290 -

DRAWING No.
24-0K

1/5/2009 GPLN