STATE	PROJECT NUMBER	SHEET NO	TOTAL SHEETS
GA.	EDF-617-3(39)	101	194

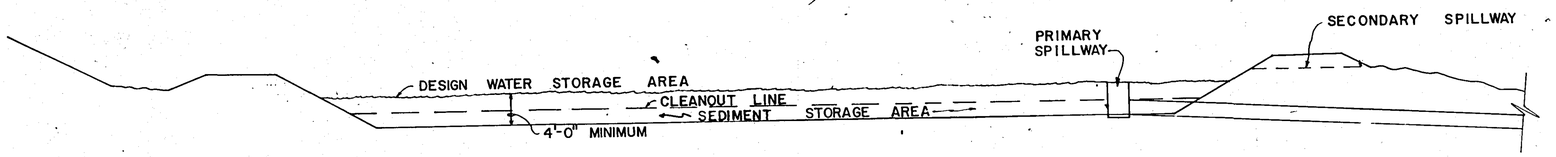

SECTION A-A

NOTE: ALLOWABLE SEDIMENT DEPTH TO BE 1/3 TOTAL BASIN DEPTH.

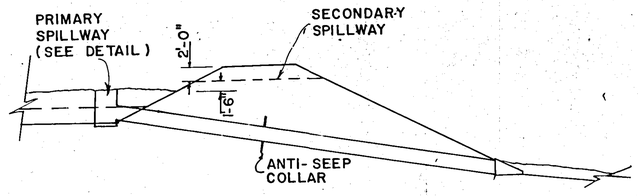

SECTION B-B

LOCATION	SIDE	REQUIRED VOLUME	BASIN DEPTH	"W" AT DEPTH SHOWN	"L" AT DEPTH SHOWN	PRIMARY SPILLWAY "D_s"	PRIMARY SPILLWAY "D_o"	SECONDARY SPILLWAY WIDTH
		CU. FT.	FT.	FT.	FT.	IN.	IN.	FT.
103+15 125'	RT	11216	6.0	39	78	24	24	4
138+80 115'	RT	11939	6.5	39	78	30	30	4
144+50 125'	LT.	30753	7.0	48	136	36	36	4
145+40 105° SKEW	RT.	3240	4.0	25	52	24	24	4

NOTE: BASIN DEPTH 4'-0" MINIMUM, "W" & "L" MAY VARY TO CONFORM TO SITE CONDITIONS, PROVIDED REQUIRED VOLUME IS MAINTAINED, MINIMUM "L" = 2"W".

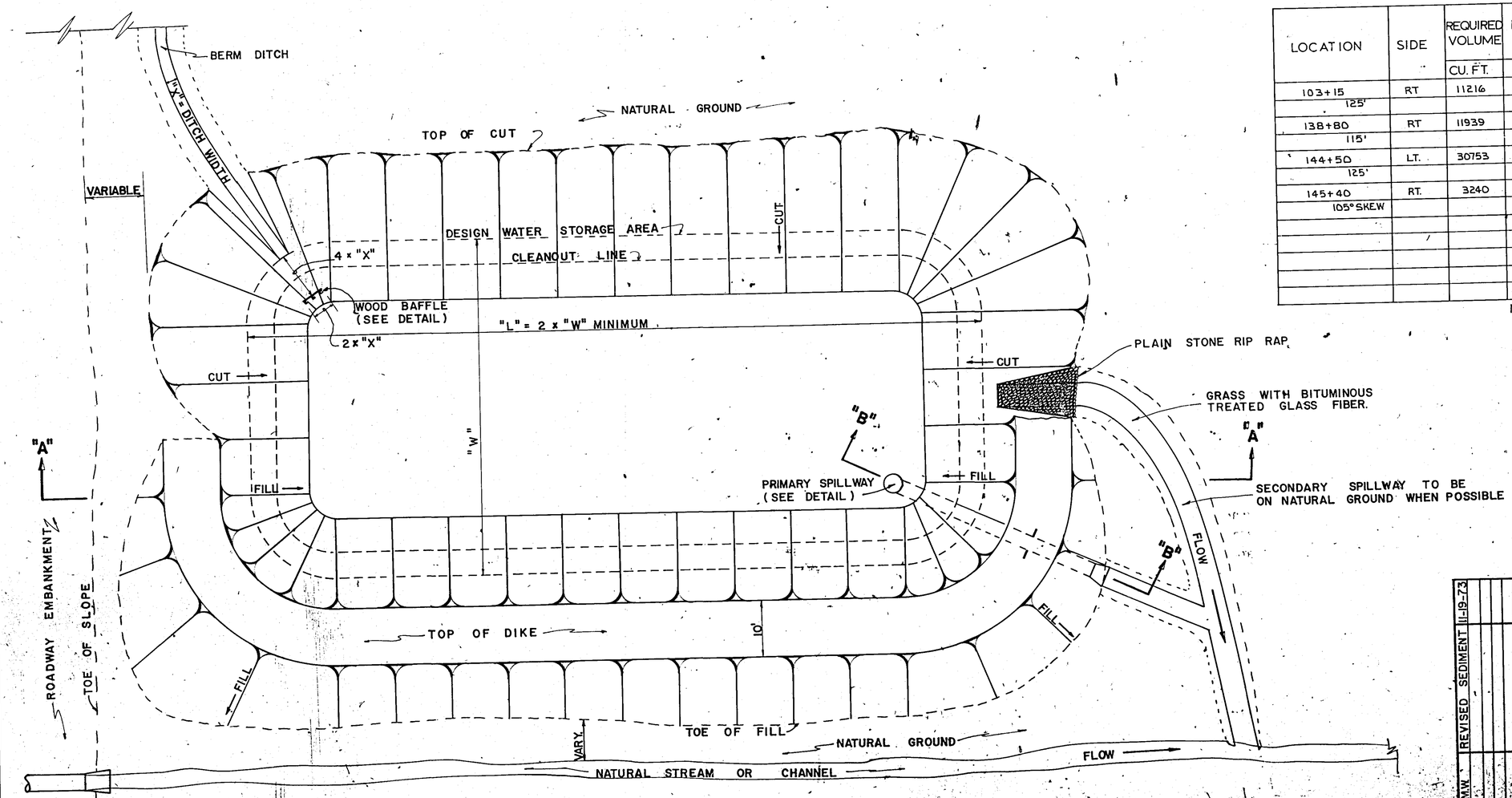

REVISED SEDIMENT 11-19-73	DEPARTMENT OF TRANSPORTATION STATE OF GEORGIA
	SEDIMENT BASIN TYPE-1 For use outside natural channels
J.M.W.	J.M.W. J.L.P.

D-22

Dietzgen Corp. N.O. 135M-3 "Approof Film"