TYPICAL SECTION

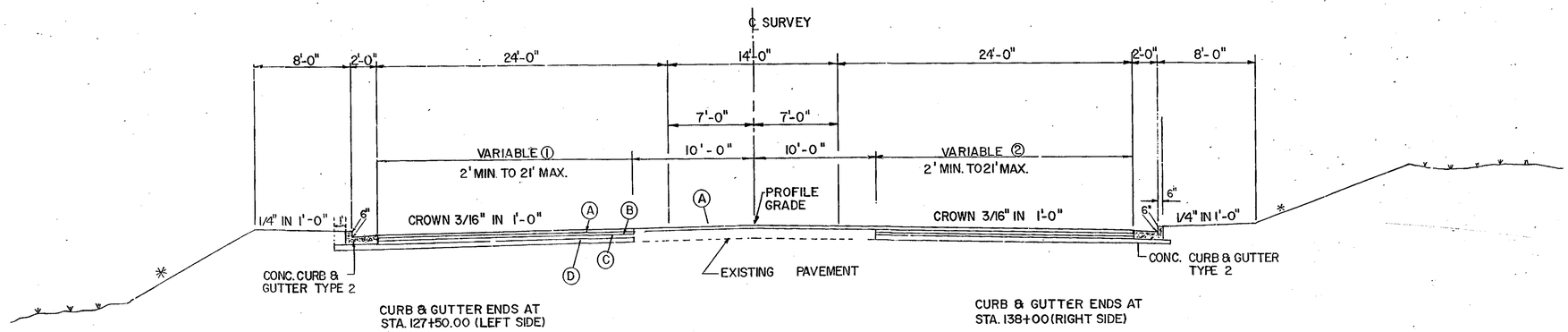

TANGENT SECTION

SCALE 1" = 5'-0"
STA. 117+00 TO STA. 138+00
US 27 NORTH
TS. 4

① STA. 117 +00 – STA. 120 + 00
VARIABLE 2'-0" TO 11'-0" (SEE PLAN)

② STA. 117 +00 – STA. 120 +00
VARIABLE 2'-0" TO 21'-0"

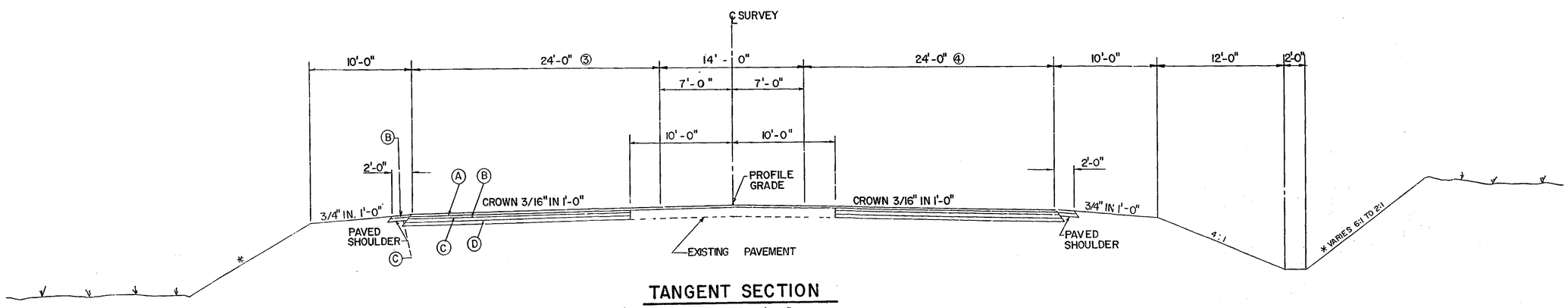

TANGENT SECTION

SCALE: 1" = 5'-0"
STA. 138+00.00 TO STA. 145+00.00
US 27 NORTH
TS. 5

③ BEGIN STA. 127 + 50 LT.
④ BEGIN STA. 138 + 00 RT.

✳ SLOPE CONTROLS

STA. 117 +00 TO STA. 127 + 50			
SIDE	SLOPE	CUT	FILL
LT & RT	6:1 4:1 2:1	— — OVER 0'	0'-5' 5'-10' 10' AND OVER
STA. 127+50 TO STA. 138 +00			
SIDE	SLOPE	CUT	FILL
RT	6:1 4:1 2:1	— — OVER 0'	0'-5' 5'-10' 10' AND OVER
STA 127 + 50 TO STA. 145 +00			
SIDE	SLOPE	CUT	FILL
LT	6:1 4:1 2:1	— — OVER 0'	0'-5' 5'-10' 10' AND OVER
STA. 138 +00 TO STA. 145 +00			
SIDE	SLOPE	CUT	FILL
RT	6:1 4:1 2:1	— — OVER 0'	0'-5' 5'-10' 10' AND OVER

PROPOSED PAV'T DESIGN

A - 1 1/2" ASPH. CONC. "E"
B - 2" ASPH. CONC. "B"
C - 4" ASPHALTIC CONC. BASE CRSE.
D - 6" GRADED AGGR.

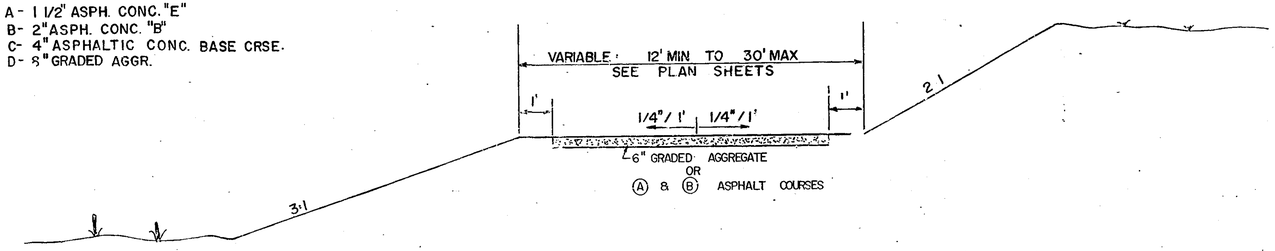

DRIVEWAY SECTION
NO SCALE