USE ON CONSTRUCTION

STATE	PROJECT NUMBER	SHEET NO.	TOTAL SHEETS
GA.	STP-4001(7)	314AA	585

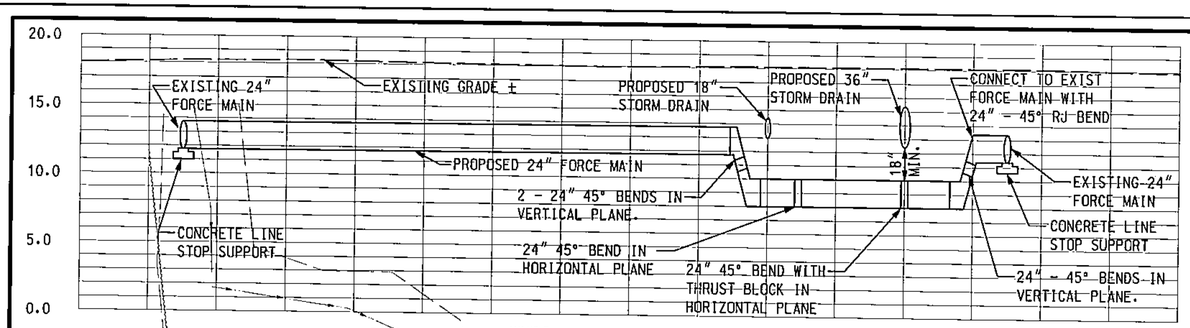

FORCE MAIN COORDINATION/INSTALLATION NOTES

1. WITH LINE STOP INSTALLATION SHOWN, THE LINE FROM THE WILSHIRE PLANT CAN BE OUT OF SERVICE FOR NO MORE THAN 2 DAYS. THE CONTRACTOR SHALL COORDINATE HIS WORK WITH THE CITY OF SAVANNAH SEWER OPERATIONS DEPARTMENT. THE PLANT SHALL BE GIVEN AT LEAST 3 DAYS NOTICE IN ADVANCE OF THE PROPOSED LINE STOP INSTALLATION TO ALLOW TIME FOR THE HOLDING POND TO BE PUMPED DOWN AS MUCH AS POSSIBLE.

2. THE CONTRACTOR SHALL INSTALL AS MUCH OF THE NEW FORCE MAIN AS POSSIBLE WHILE THE EXISTING LINE IN SERVICE. THE LINE STOP SHALL BE USED ONLY TO EFFECT THE TIE-IN OF NEW TO EXISTING.

3. THE CONTRACTOR SHALL BE RESPONSIBLE FOR THE COLLECTION AND DISPOSAL OF ALL EFFLUENT CAUGHT IN THE EXISTING PIPE BETWEEN THE LINE STOPS.

4. IF, DURING THE COURSE OF THE TIE-IN OPERATION, IT BECOMES EVIDENT THAT THE LINE WILL NOT BE SERVICE WITHIN THE ALLOWED 2 DAY WINDOW, THE CONTRACTOR SHALL IMMEDIATELY NOTIFY THE CITY OF SAVANNAH. SEE CONTINGENCY PLAN THIS SHEET.

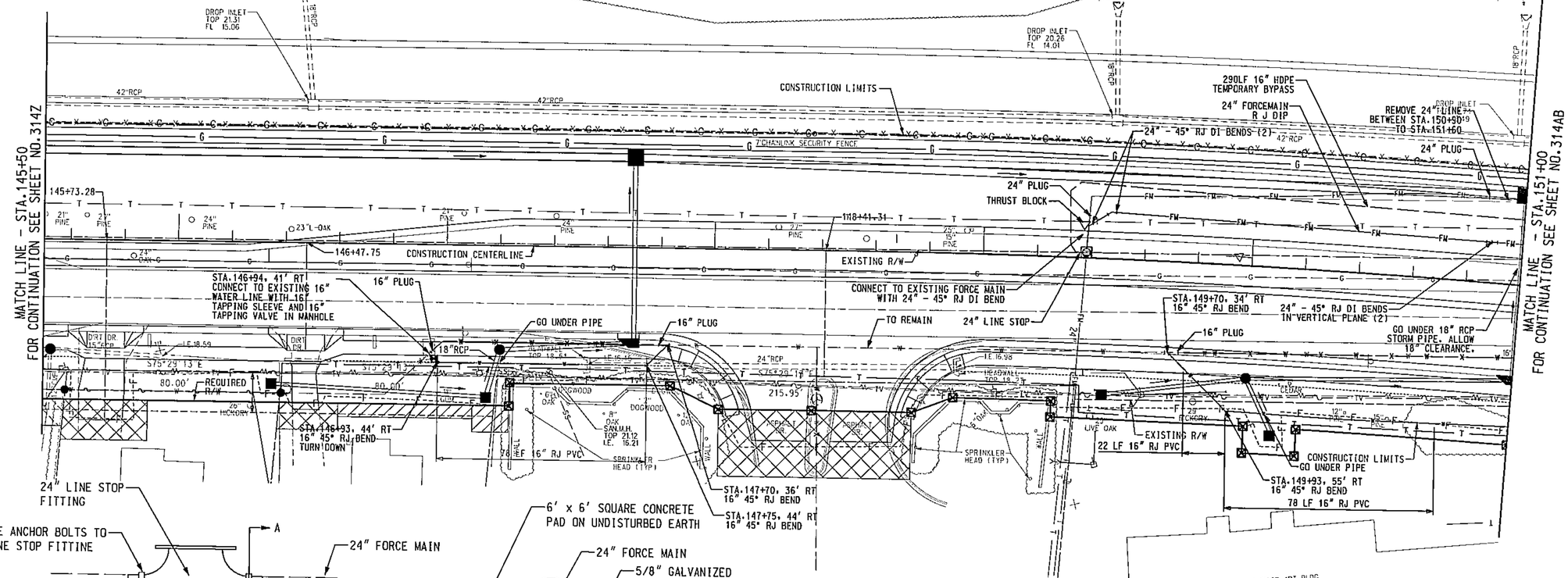

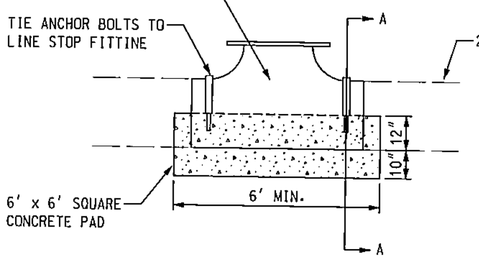

LINE STOP SUPPORT

NTS

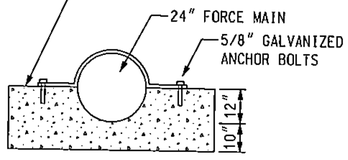

SECTION A-A LINE STOP SUPPORT

NTS

CONTINGENCY PLAN

THE CONTRACTOR SHALL MAKE EVERY EFFORT TO COMPLETE THE CONNECTIONS TO THE EXISTING FORCE MAIN WITHIN THE 2 DAY WINDOW PROVIDED. IF CIRCUMSTANCES PREVENT THIS, THE CONTRACTOR SHALL CONTACT THE CITY OF SAVANNAH TO DETERMINE IF HOLDING CAPACITY IS AVAILABLE TO ALLOW FOR A LONGER SHUTDOWN. HOWEVER, THE CONTRACTOR SHALL INSTALL A BYPASS LINE BETWEEN THE TWO LINESTOPS SUFFICIENT TO CARRY THEIR FLOW PRIOR TO THE START OF ANY CONSTRUCTION, AS SHOWN ON THIS PLAN. THE LINE WILL BE INSTALLED AT THE EXPENSE OF THE CONTRACTOR AND SHALL REMAIN IN SERVICE UNTIL THE PERMANENT CONNECTION IS COMPLETED AND OPERATIONAL.

20 0 20 40
SCALE: 1" = 20'

EXISTING PROPERTY LINE
REQUIRED R/W LINE
CONSTRUCTION LIMITS —C——F—
EASEMENT FOR CONSTR AND MAINT OF SLOPES
EASEMENT FOR CONSTR OF DRIVES
EASEMENT FOR CONSTR OF SLOPE

EXISTING R/W LINE
EXISTING PERPETUAL EASEMENT LINE

DATE	REVISIONS	DATE	REVISIONS
32304	ADDED UTILITY RELOCATION PLAN		
100506	REVISED WATER LINE		
2/14/07	REVISED EFFLUENT FORCE MAIN		

LAND LOT NO.
LAND DISTRICT
GMD 6TH

GEORGIA
DEPARTMENT OF TRANSPORTATION
UTILITY RELOCATION PLAN

PROJECT STP-4001(7)
COUNTY CHATHAM COUNTY
DATE AUGUST, 2003 SH OF