STATE	PROJECT NUMBER	SHEET NO.	TOTAL SHEETS
GA.	BRN-023-2(7)	203	299

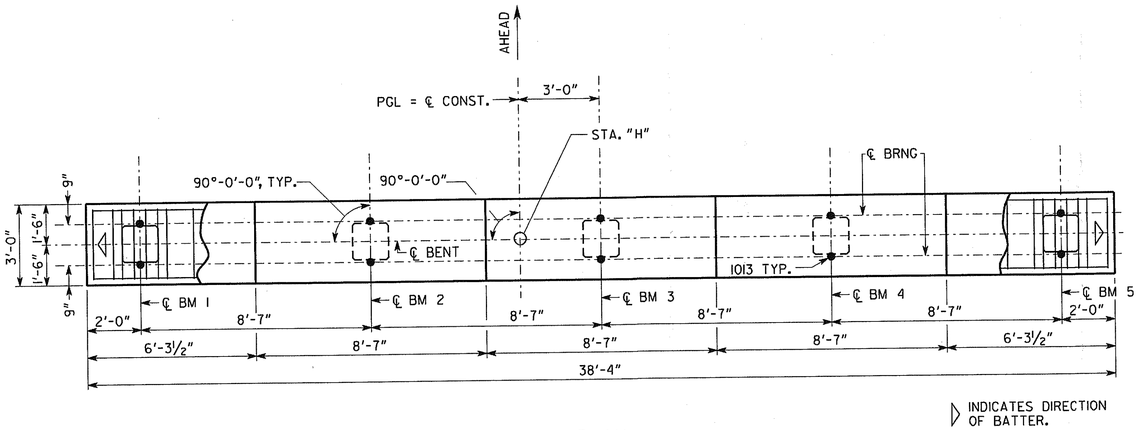

PLAN

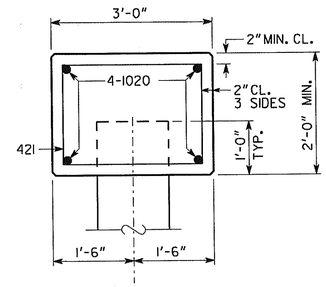

SECTION A-A
SCALE: ¾"=1'-0"

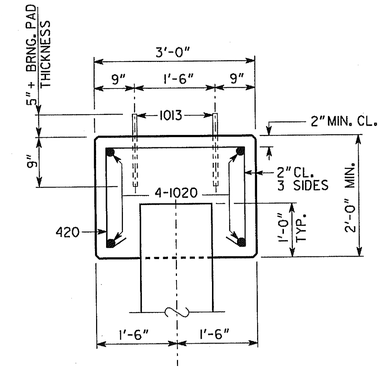

SECTION B-B
SCALE: ¾"=1'-0"

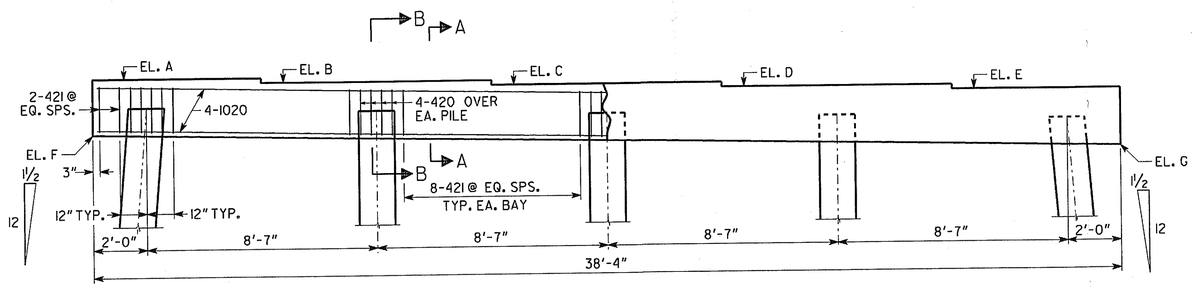

ELEVATION
BENT 2 OR 5
(LOOKING AHEAD)

PLAN DRIVING OBJECTIVE

ALL PILES SHALL BE DRIVEN TO A DRIVING RESISTANCE OF 82 TONS AFTER MINIMUM TIP ELEVATIONS OF 147 AT BENT 2 AND 142 AT BENT 5 ARE ACHIEVED.

ALL PILES SHALL BE 16 IN. SQ. PSC

SUBSTRUCTURE QUANTITIES		
ITEM	BENT 2	BENT 5
CU YD CLASS "A" CONCRETE	8.55	8.55
LB BAR REINFORCEMENT STEEL	1024	1024

NOTES

1. MAINTAIN 2" CL. ON ALL REINFORCEMENT UNLESS OTHERWISE NOTED.

TABLE OF STATIONS AND ELEVATIONS								
	STA. "H"	A	B	C	D	E	F	G
BENT 2	301+00.82	177.09	176.92	176.75	176.58	176.41	175.05	174.28
BENT 5	302+40.82	177.04	176.87	176.70	176.53	176.36	175.00	174.23

BRIDGE NO. 3 RT

G&O 50 YEARS
2211 NEWMARKET PARKWAY
SUITE 104
MARIETTA, GA 30067

PB 100 YEARS
3340 PEACHTREE ROAD, NE
SUITE 2400, TOWER PLACE 100
ATLANTA, GA 30326-1001

GEORGIA
DEPARTMENT OF TRANSPORTATION
PRECONSTRUCTION DIVISION-OFFICE OF BRIDGE DESIGN

BENT 2 OR 5
S.R. 31 (US 441) OVER
BIG HORSE CREEK

TELFAIR COUNTY — BRN-023-2(7)

SCALE: ⅜" = 1'-0" UNLESS NOTED — NOVEMBER 2003

DESIGNED PAA	CHECKED DWH	REVIEWED JJD
DRAWN BDR	DESIGN GROUP EJC	APPROVED PVL

REVISIONS — DATE — BY

BRIDGE SHEET 35-28 OF 31

C:\TMP\001/h9r1ggo.tbl
C:\TMP\001/h5r1570i02_3rt.prt
g:\5867_gksw\6\cadd\struct\big horsecreek\right bridge\h5r1570i02_3rt.dgn
Mon Nov 3 10:05:12 2003