DETAIL & CLEARANCE DIAGRAM FOR OVERHEAD HIGHWAY SIGN

STRUCTURAL SUPPORT #HH0220
STA. 46+89, I-95 SB
-NOT TO SCALE-

VOID

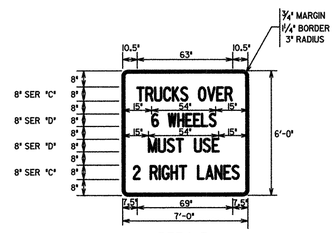

R554-5
7'-0" X 6'-0"

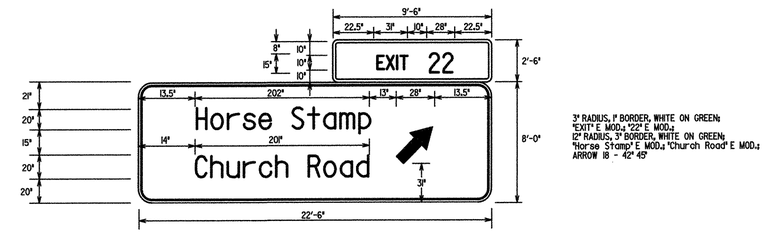

SPECIAL #103
22'-6" X 10'-6"

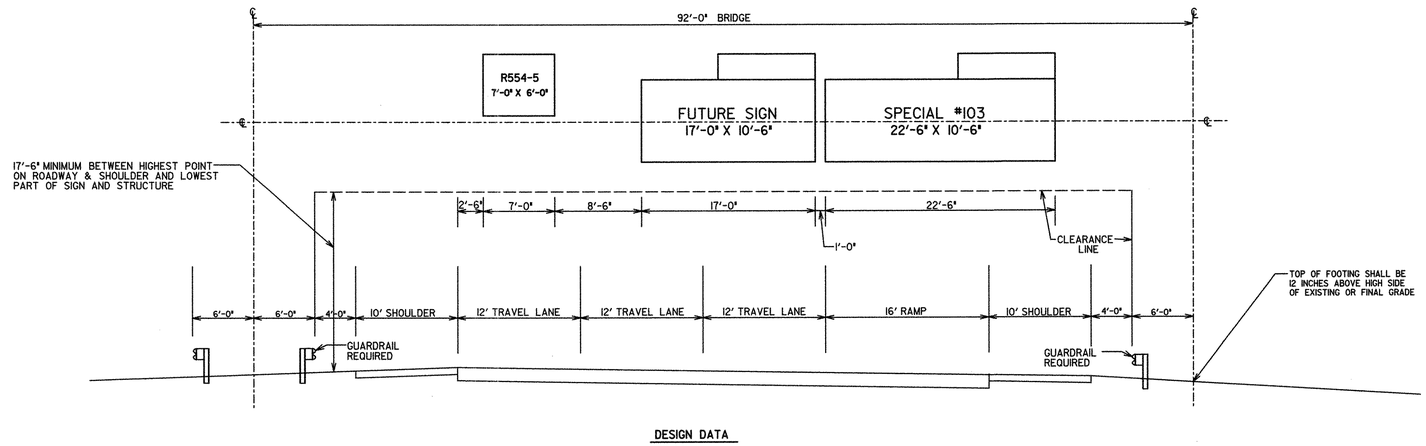

DESIGN DATA

STRUCTURAL SUPPORT	TYPE I
DESIGN SIGN AREA	405.50 SQ. FT.
DESIGN WIND VELOCITY	PER A.A.S.H.T.O. SPECS.
HEIGHT ABOVE GENERAL GROUND ELEVATION	15'-30'
STRUCTURE LENGTH	92'-0"

Moreland Altobelli Associates, Inc.
2211 Beaver Ruin Road
Suite 190
Norcross, Georgia 30071
Telephone (770) 263-5945

REVISION DATES

STATE OF GEORGIA
DEPARTMENT OF TRANSPORTATION
OFFICE: OFFICE OF PROGRAM DELIVERY

DETAIL & CLEARANCE DIAGRAM FOR OVERHEAD HIGHWAY SIGN
STRUCTURAL SUPPORT #HH0220 / STA. 46+89 I-95 SB

I-95 / HORSE STAMP CHURCH ROAD INTERCHANGE

DRAWING No. 26-16

GPLN