DETAIL & CLEARANCE DIAGRAM FOR OVERHEAD HIGHWAY SIGN

STRUCTURAL SUPPORT #HH0210
STA. 101+80, I-95 SB
-NOT TO SCALE-

VOID

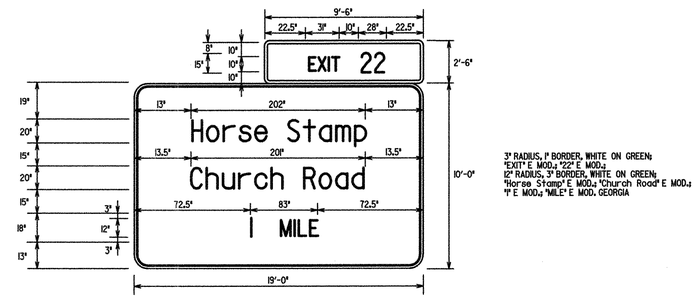

SPECIAL #101
19'-0" X 12'-6"

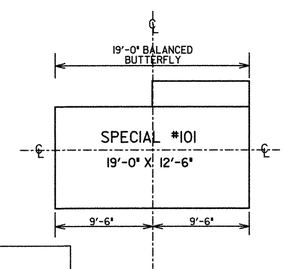

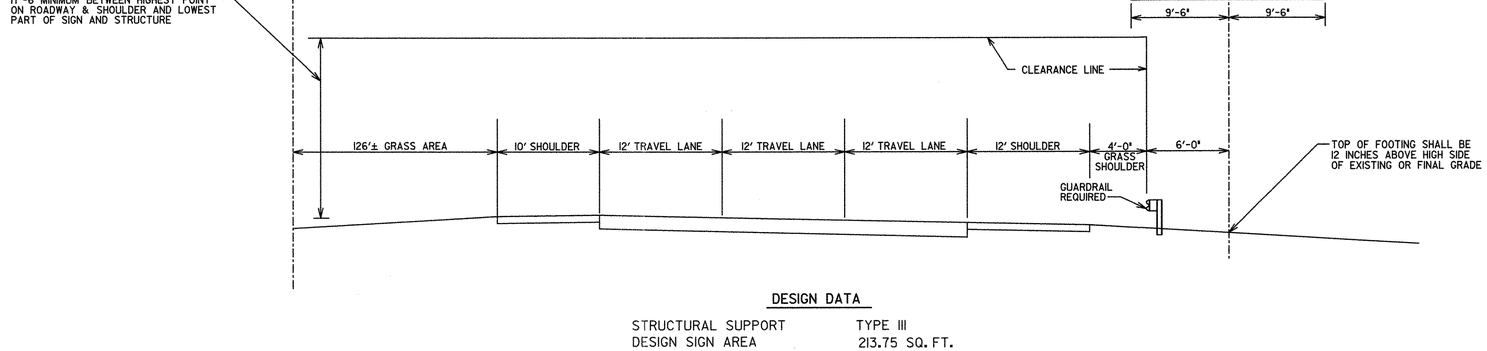

DESIGN DATA

STRUCTURAL SUPPORT	TYPE III
DESIGN SIGN AREA	213.75 SQ. FT.
DESIGN WIND VELOCITY	PER A.A.S.H.T.O. SPECS.
HEIGHT ABOVE GENERAL GROUND ELEVATION	15'-30'
STRUCTURE LENGTH	19'-0"

Moreland Altobelli Associates, Inc.
2211 Beaver Ruin Road
Suite 190
Norcross, Georgia 30071
Telephone (770) 263-5945

REVISION DATES

STATE OF GEORGIA
DEPARTMENT OF TRANSPORTATION
OFFICE: OFFICE OF PROGRAM DELIVERY

DETAIL & CLEARANCE DIAGRAM FOR OVERHEAD HIGHWAY SIGN
STRUCTURAL SUPPORT #HH0210 / STA. 101+80 I-95 SB

I-95 / HORSE STAMP CHURCH ROAD INTERCHANGE

DRAWING No. 26-14

GPLN