STATE	PROJECT NUMBER	SHEET NO.	TOTAL SHEETS
GA.	STPNO-0007-03(033)	306	437

VOID

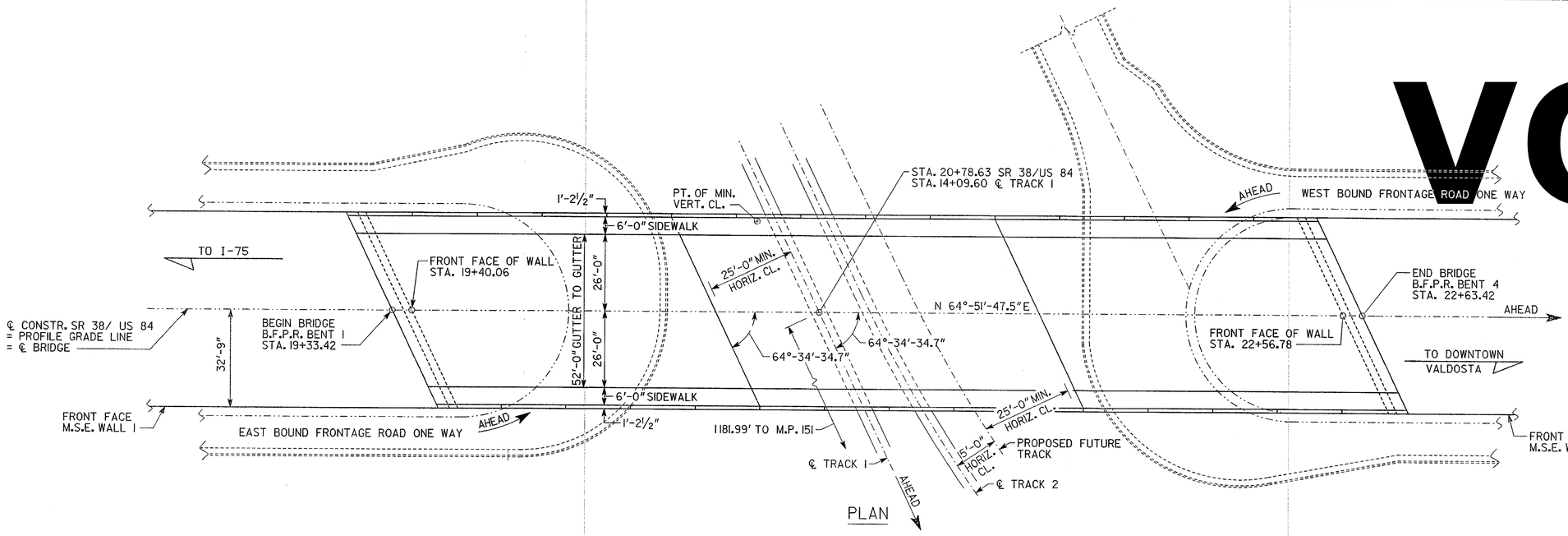

PLAN

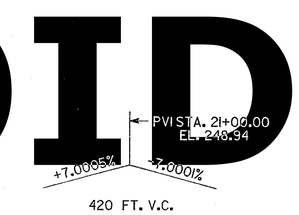

VERTICAL CURVE DATA
S. R. 38

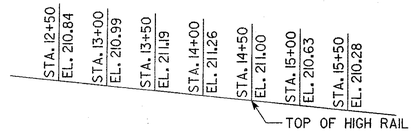

GRADE DATA - NORFOLK SOUTHERN RAILWAY
TRACK 2

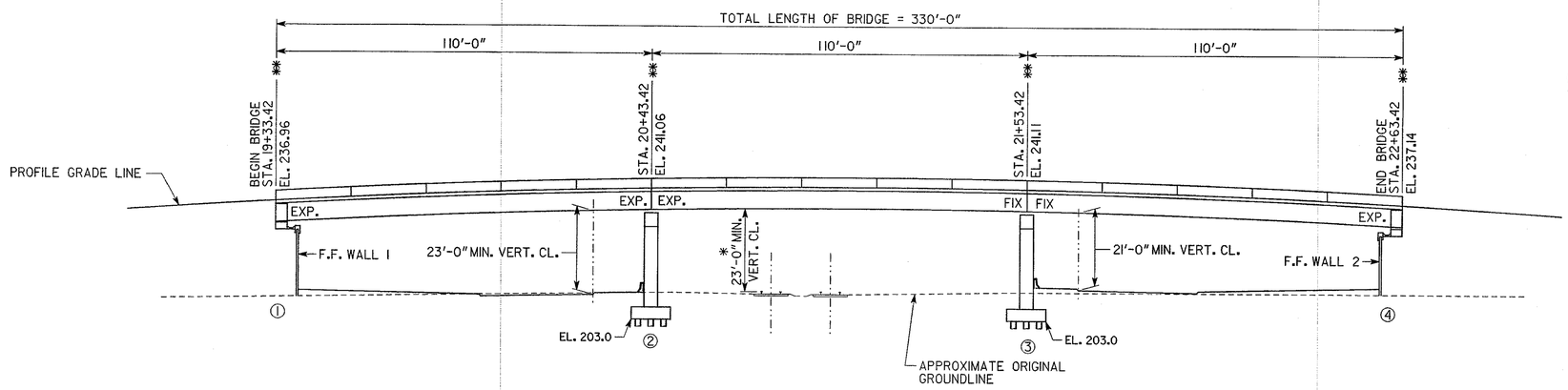

ELEVATION

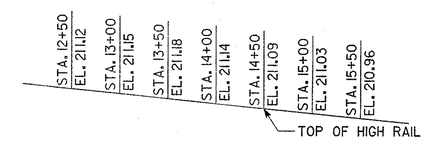

GRADE DATA - NORFOLK SOUTHERN RAILWAY
TRACK 1

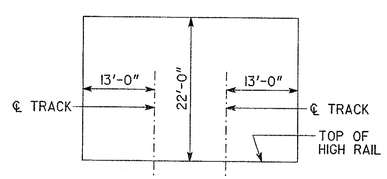

CONSTRUCTION CLEARANCE DIAGRAM

NOTES:

1. ALL BENTS ARE PARALLEL TO TRACK 1, ℄ NORFOLK SOUTHERN RAILWAY.
2. ** STATIONS AND ELEVATIONS ARE ALONG PROFILE GRADE LINE AT THE INTERSECTION OF PROFILE GRADE LINE AND B.F.P.R. OR ℄ BENTS.
3. * 23'-0" MINIMUM, 23'-3" PROVIDED.
4. THE ELEVATIONS OF THE EXISTING TOP-OF-RAIL PROFILE SHALL BE VERIFIED BY THE CONTRACTOR BEFORE BEGINNING CONSTRUCTION.
5. FENCE NOT SHOWN.

PROJECT P.I. NO. 422710

BRIDGE NO. 1

REVISIONS			DATE
BY	REV. SHT. NO.		06/28/12
DJS			

GEORGIA
DEPARTMENT OF TRANSPORTATION
ENGINEERING DIVISION-OFFICE OF BRIDGES AND STRUCTURES

PLAN AND ELEVATION
S.R. 38 (U.S. 84) WEST HILL AVENUE
OVER NORFOLK SOUTHERN RAILWAY
LOWNDES CO. STPNO-0007-03(033)

SCALE: 1" = 20'-0" JUNE 2011

DRAWING NO. 35-01
BRIDGE SHEET 1 OF 14

DESIGNED J.H.-D. CHECKED W.E.I. REVIEWED W.E.I./W.M.D.
DRAWN E.M.M. DESIGN GROUP P.S.R. APPROVED B.F.R.

PLAN AND ELEVATION.DGN