STATE	PROJECT NUMBER	SHEET NO.	TOTAL SHEETS
GA.	BRSLB-0736-00(005)	28	89

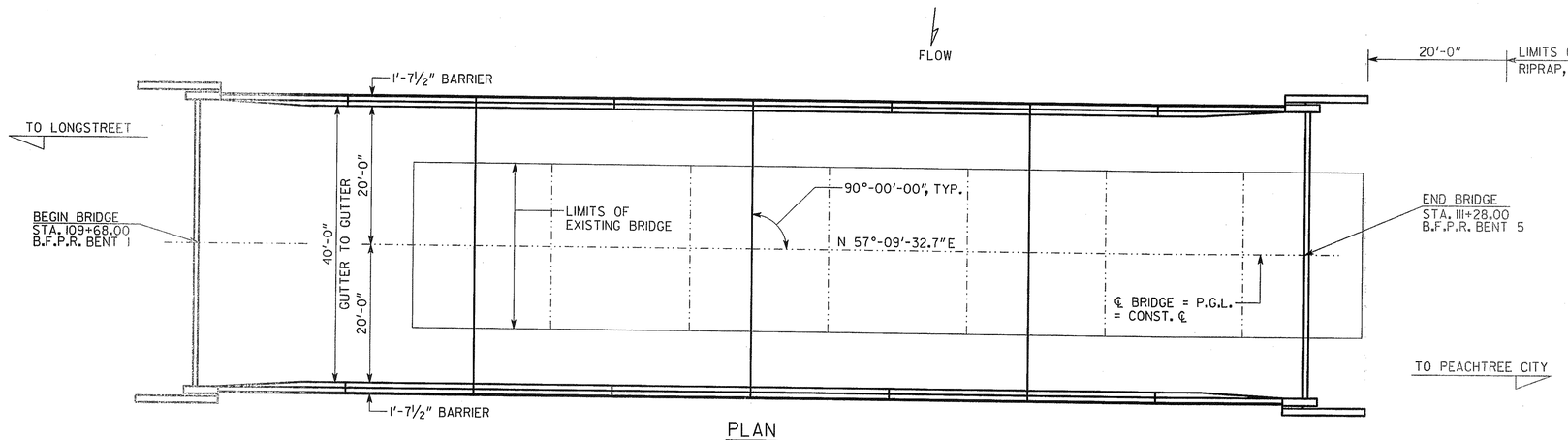

PLAN

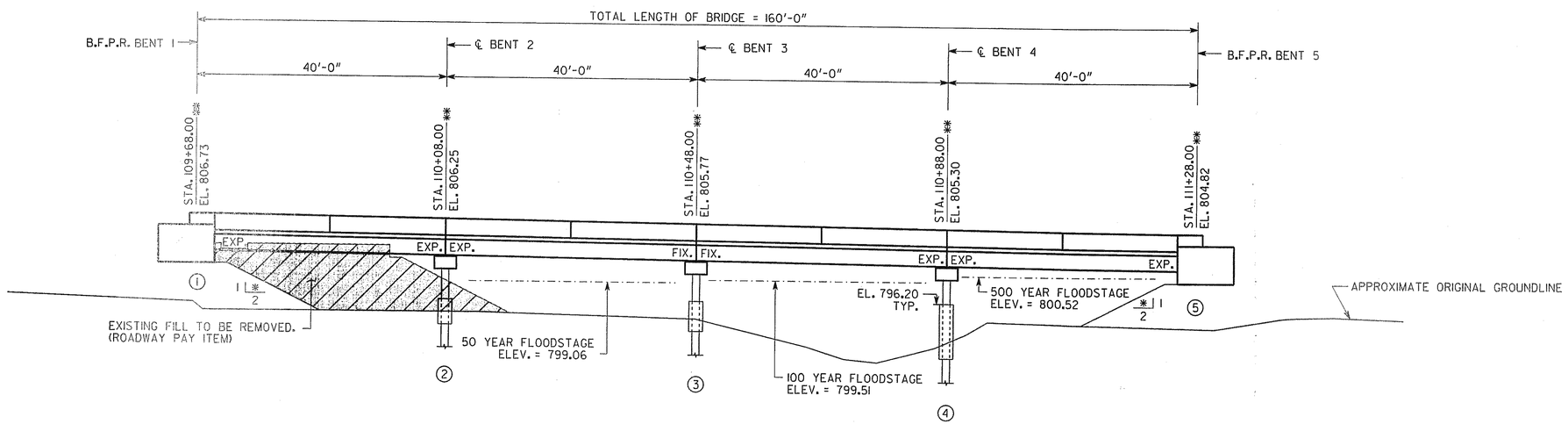

ELEVATION

PLACE RIPRAP AND FILTER FABRIC FROM 2 FT. BELOW ORIGINAL GROUND TO 2 FT. ABOVE FLOODSTAGE ELEVATION. EXTEND RIPRAP AND FILTER FABRIC 20 FT. BEYOND END OF WINGWALLS UNLESS OTHERWISE NOTED. WHERE BERM ELEVATION IS LOWER THAN 2 FT. ABOVE FLOODSTAGE, EXTEND RIPRAP AND FILTER FABRIC ACROSS BERM.

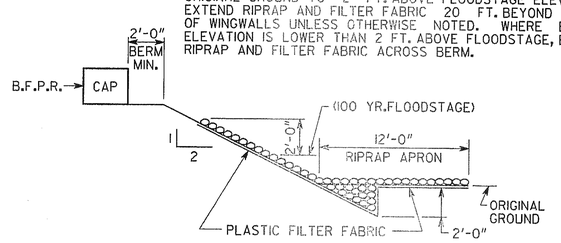

RIPRAP DETAIL
NO SCALE

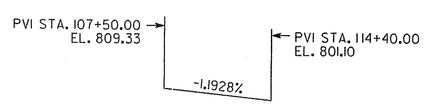

GRADE DATA

NOTES:

1. * 2:1 SLOPE NORMAL TO END BENT.
2. ** STATIONS AND ELEVATIONS ARE ALONG THE PROFILE GRADE LINE AT THE INTERSECTION OF THE PROFILE GRADE LINE AND ℄ BENT OR B.F.P.R.
3. ALL BENTS ARE PARALLEL.

BRIDGE SERIAL NO. 077-0057-0
BRIDGE I.D. NO. 077-00736F-010.58N
PROJECT P.I. NO. 331770

BRIDGE NO. 1

GEORGIA
DEPARTMENT OF TRANSPORTATION
ENGINEERING DIVISION-OFFICE OF BRIDGES AND STRUCTURES

PLAN AND ELEVATION
C.R. 546 (LOWER FAYETTEVILLE RD)
OVER SHOAL CREEK
COWETA COUNTY BRSLB-0736-00(005)

DRAWING NO. 35-01
BRIDGE SHEET 1 OF 11

REVISIONS | DATE | BY

SCALE: 1" = 10'-0" UNLESS NOTED AUGUST 2011

DESIGNED A.D.N. | CHECKED J.H.-D. | REVIEWED W.E.I./W.M.D.
DRAWN A.D.N. | DESIGN GROUP P.S.R. | APPROVED B.F.R.

COWETA_331770P&E.DGN