COUNTY	PROJECT NUMBER	SHEET NO.	TOTAL SHEETS
	NH000-0006-04(031)	199	321

DETAIL "A" (YELLOW)

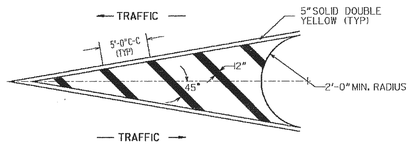

DETAIL "B" (YELLOW)

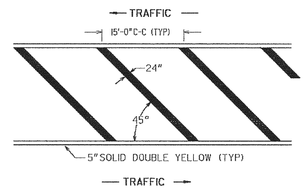

DETAIL "C" (YELLOW)

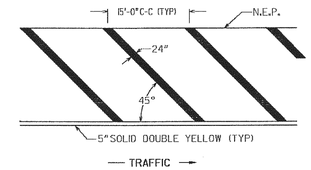

DETAIL "D" (YELLOW)

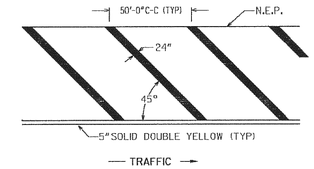

DETAIL "A" (WHITE)

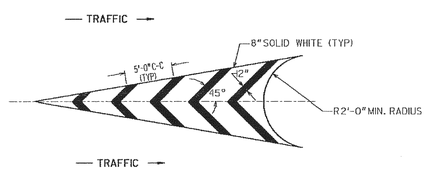

DETAIL "B" (WHITE)

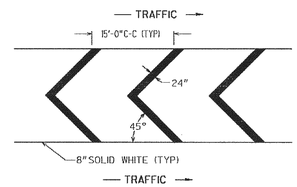

DETAIL "C" (WHITE)

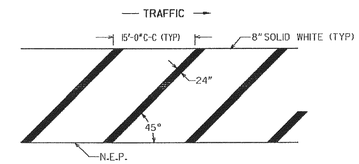

DETAIL "D" (WHITE)

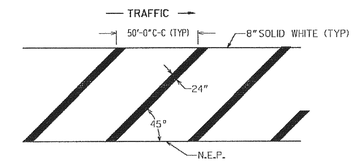

GENERAL NOTES:

1. FOR YELLOW STRIPING, THE SQUARE YARDS SHOWN ON PLAN, SUMMARY AND DETAILED ESTIMATE SHEETS INCLUDE THE AREA WITHIN THE BORDERS AND THE 5" SOLID DOUBLE YELLOW BORDER.
2. FOR WHITE STRIPING, THE SQUARE YARDS SHOWN ON PLAN, SUMMARY AND DETAILED ESTIMATE SHEETS INCLUDES THE AREA WITHIN THE BORDERS AS WELL AS THE 8" SOLID WHITE BORDER.

GEORGIA
DEPARTMENT OF TRANSPORTATION

- NO SCALE -

DATE	REVISIONS
6/25/04	Modified general note 1
1/18/05	CHANGED BORDER
11/21/08	Modified general note 1

STATE OF GEORGIA
DEPARTMENT OF TRANSPORTATION
OFFICE: TRAFFIC OPERATIONS
SIGNING AND MARKING PLANS

T-14

DETAIL OF PAVEMENT MARKING HATCHING
JANUARY 2000

NUMBER T -14

DRAWING No. 40-17

d:\dgn\wpson\322920cd15.dgn Dec. 16, 2010 11:52:00