STATE	PROJECT NUMBER	SHEET NO.	TOTAL SHEETS
GA.	BRST0-0076-01(036)	1G1	2G7

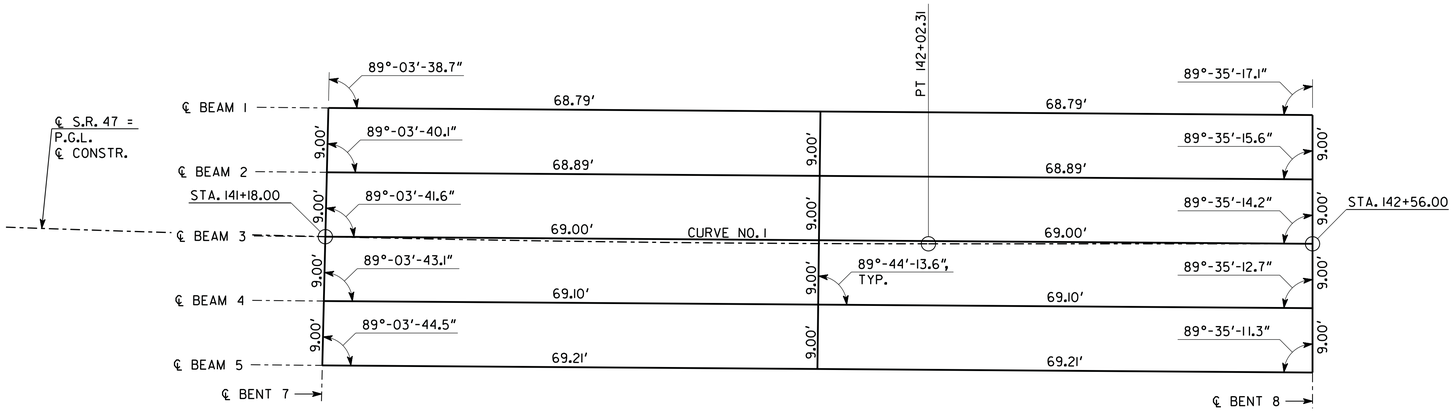

PLAN - SPAN 7

SCALE: 1" = 10'-0"

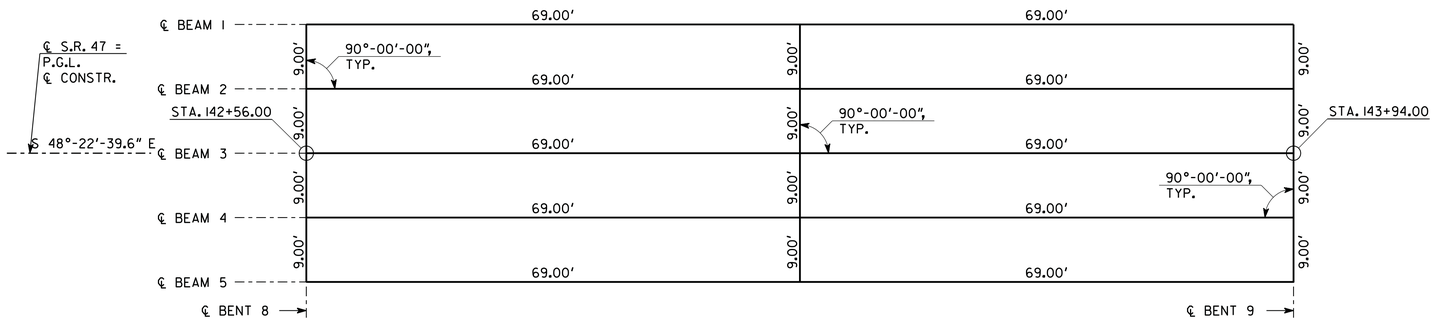

PLAN - SPAN 8

SCALE: 1" = 10'-0"

SPAN 9-14 SIMILAR



PLAN - SPAN 15

SCALE: 1" = 10'-0"

NOTES:

1. ALL BENTS ARE PERPINDICULAR TO ℄ S.R. 47.
2. BEAMS ARE PARALLEL TO A CHORD OF ℄ S.R. 47 BETWEEN BFPR/℄ BENT BACK AND ℄ BENT AHEAD.
3. DIMENSIONS ARE IN FEET.

RELEASED FOR CONSTRUCTION: 11/14/2014

BRIDGE NO. 1

Baker

MICHAEL BAKER CORPORATION
3595 ENGINEERING DRIVE
NORCROSS, GEORGIA 30092
(770) 263-9118

GEORGIA
DEPARTMENT OF TRANSPORTATION
ENGINEERING DIVISION-OFFICE OF BRIDGES AND STRUCTURES

BEAM FRAMING PLAN

S.R. 47 OVER LITTLE RIVER (CLARKS HILL LAKE)

LINCOLN/COLUMBIA COUNTY BRST0-0076-01(036)

REVISIONS | DATE | BY

SCALE: AS SHOWN NOVEMBER 2014

DRAWING NO. 35-013

BRIDGE SHEET 13 OF 33

DESIGNED BSB/ANZ | CHECKED JCR/AWB | REVIEWED WMD/DLC
DRAWN BSB | DESIGN GROUP DLC | APPROVED BFR

1 INCH WHEN PRINTED FULL SIZE

11/18/2014 2:57:03 PM Y:\Roadways\138973\Bridge\Final\B0113-FP2.dgn