STATE	PROJECT NUMBER	SHEET NO.	TOTAL SHEETS
GA.	BRST0-0076-01(036)	151	267

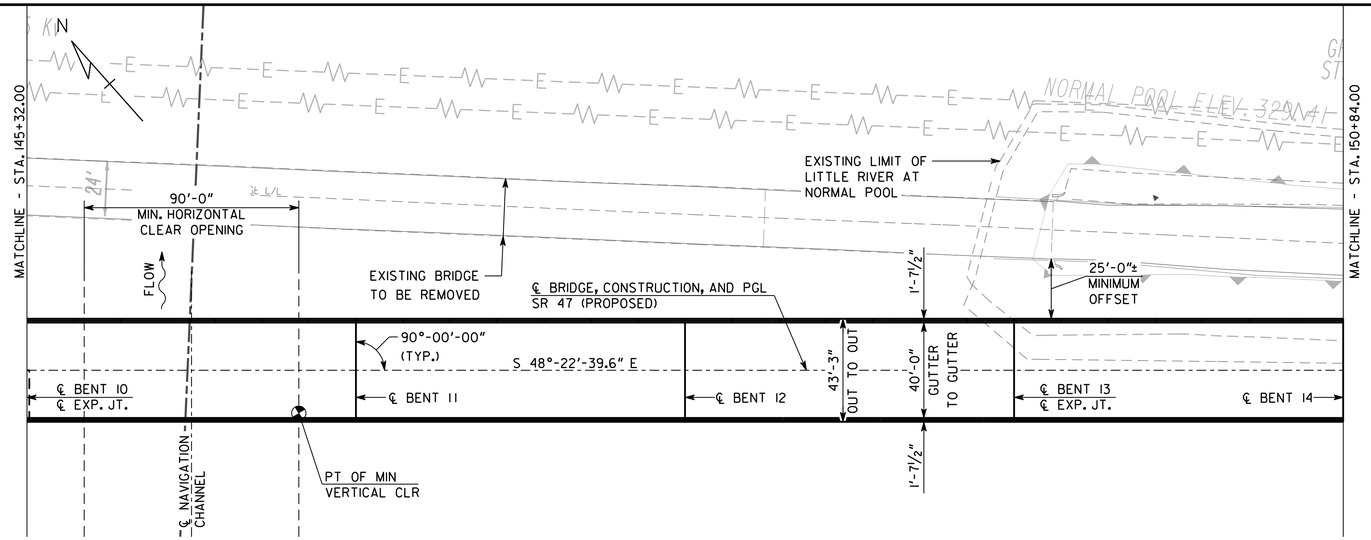

PLAN

SCALE: 1" = 30'-0"

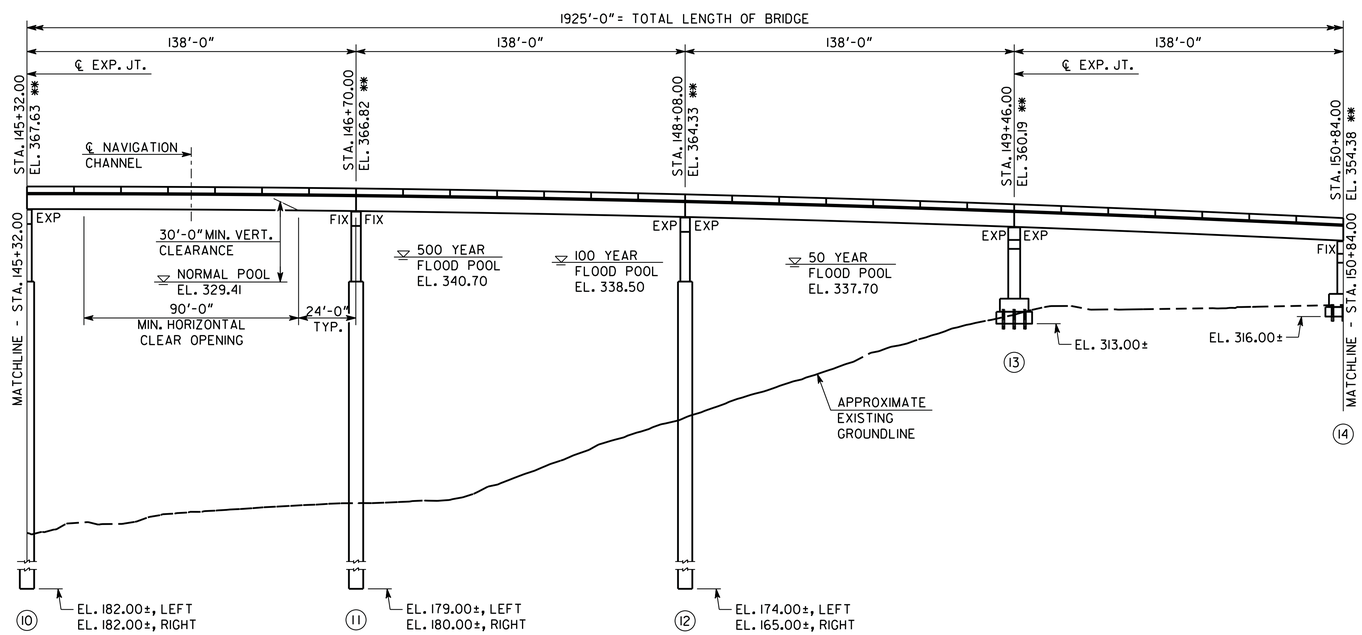

ELEVATION

SCALE: 1" = 30'-0"

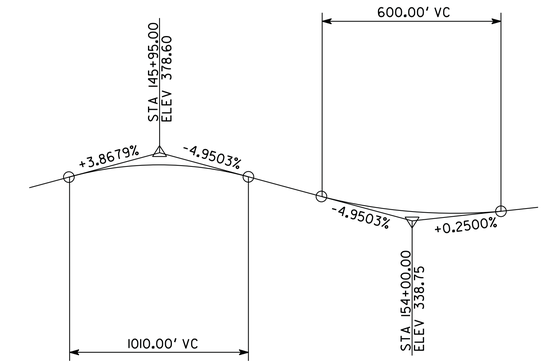

VERTICAL CURVE DATA

S.R. 47

RELEASED FOR CONSTRUCTION: 11/14/2014

BRIDGE NO. 1

Baker

MICHAEL BAKER CORPORATION
3595 ENGINEERING DRIVE
NORCROSS, GEORGIA 30092
(770) 263-9118

GEORGIA
DEPARTMENT OF TRANSPORTATION
ENGINEERING DIVISION-OFFICE OF BRIDGES AND STRUCTURES

PLAN AND ELEVATION

S.R. 47 OVER LITTLE RIVER (CLARKS HILL LAKE)

LINCOLN/COLUMBIA COUNTY BRST0-0076-01(036)

SCALE: AS SHOWN NOVEMBER 2014

DRAWING NO. 35-003

BRIDGE SHEET 3 OF 33

REVISIONS | BY | DATE

DESIGNED BSB/ANZ | CHECKED JCR/AWB | REVIEWED WMD/DLC
DRAWN BSB | DESIGN GROUP DLC | APPROVED BFR

1 INCH WHEN PRINTED FULL SIZE

11/18/2014 2:56:41 PM Y:\Roadways\138973\Bridge\Final\B0103-PE.dgn