STATE	PROJECT NUMBER	SHEET NO.	TOTAL SHEETS
GA.			

DETAIL FOR PLUGGING DRILLED WELL

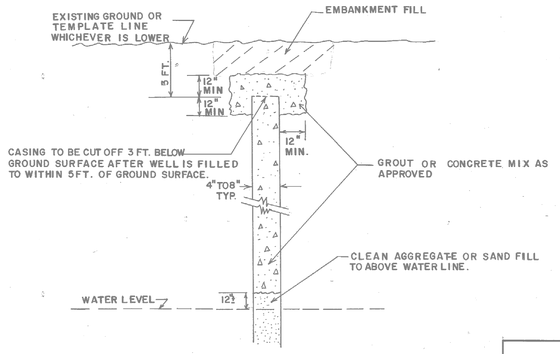

NOTES:

ALL ABANDON WELLS WITHIN THE RIGHT OF WAY OR CONSTRUCTION EASEMENTS SHALL BE PLUGGED BEFORE ANY OTHER ACTIVITY BEGINS.

ALL COSTS FOR FILLING AND PLUGGING WELLS SHALL BE INCLUDED IN PAYMENT FOR OTHER ITEMS.

DETAIL OF CONCRETE SLAB WELL COVER

NOTE: ALL ABANDONED WELLS WITHIN THE R/W AND CONSTRUCTION EASEMENTS SHALL BE FILLED.

NOTE:
DETAILS SHOWN ARE APPLICABLE FOR TYPICAL SIZE DUG WELLS, IF WELL OPENING IS TOO LARGE TO ALLOW 1 FT. MIN. BEARING AREA ALL AROUND, THE SLAB SIZE SHALL BE INCREASED PER PLANS OR AS DIRECTED BY ENGINEER.

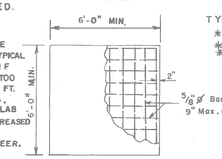

TYPICAL QUANTITIES:
* CU.YDS. CL.A CONC. ~ 0.89
* LBS. BAR REINF. STEEL - 107
* CU.YDS. EMBANKMENT-(VARIES)

*ALL COSTS FOR FILLING & COVERING WELL SHALL BE INCLUDED IN PAYMENT FOR OTHER ITEMS.

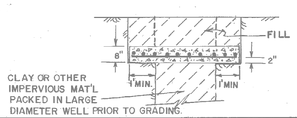

NOTE: CONCRETE SLAB REQ'D OVER WELL SHALL BE PLACED TO A MINIMUM DEPTH OF 2'-6" BELOW SUBGRADE.

CONCRETE SLAB SHALL BE CENTERED OVER WELL.

DETAIL OF TURNOUTS - RURAL

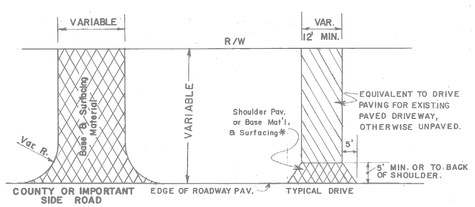

All turnouts are to be constructed as directed by the Engineer.

In general, 30' radii are to be used for County Roads and may be increased up to 50' on Important County Roads where necessary to take care of turning movements.

*Driveway Paving may be omitted on lower class Roads.

FORM EF3

STATIONING OF CONCRETE PAVEMENT

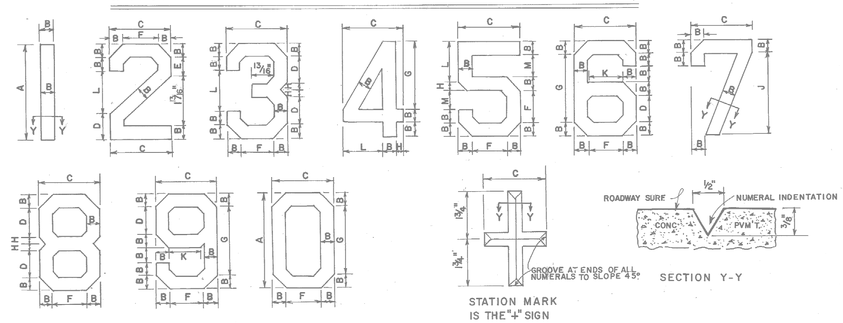

DIMENSIONS FOR NUMERALS (Inches)												
A	B	C	D	E	F	G	H	J	K	L	M
3½	½	2¼	1	11/16	1¼	2½	¼	3	1⅞	1/2	¾

DETAILS OF NUMERALS AND STATION MARK "+"

NOTE: Every fifth station shall be stamped in concrete pavement with dies just before the initial set.

Undivided Highways – Stationing shall be placed within a one foot strip along the edge of pavement, right of the ℄.

Divided Highways - Stationing shall be placed within a one feet strip along the outer edge of pavement, right and left of the ℄.

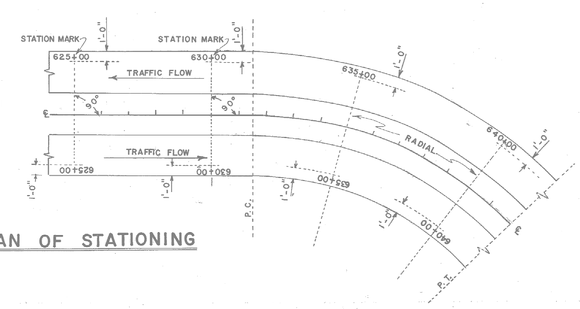

PLAN OF STATIONING

R.M.U.	MIN 30' R FOR CO. RD.	11-18-81
R.M.U.	ADD NOTES WELL COVER	8-1-85
R.M.U.	DES. DRILL WELL PLUG	10-7-87

DEPARTMENT OF TRANSPORTATION
STATE OF GEORGIA

STANDARD
DETAIL FOR PLUGGING DRILLED WELL
STATIONING OF CONCRETE PAVEMENT
CONCRETE SLAB WELL COVER
DETAIL OF TURNOUTS-RURAL

NO SCALE — REV. & REDR. NOVEMBER, 1979

DES. DEC. '57 RETRACED G.M.E. NOV. '79

SUBMITTED: Harold E. Lucas — STATE ROAD & AIRPORT DESIGN ENGR.

(APPROVED) Thomas A. Moorhouse — STATE HIGHWAY ENGINEER.

NUMBER 9031H

KCI TECHNOLOGIES
Engineers
Planners
Scientists
Construction Managers
2160 Satellite Boulevard
Suite 130
Duluth, GA 30097
Ph: 678-990-6200 - Fax: 678-990-6222
www.kci.com

REVISION DATES		

STATE OF GEORGIA
DEPARTMENT OF TRANSPORTATION
OFFICE: OFFICE OF CONSULTANT DESIGN

GEORGIA STANDARDS

CR 191 @ OGEECHEE RIVER BRIDGE REPLACEMENT

DRAWING No. 41-024