STATE	PROJECT NUMBER	SHEET NO.	TOTAL SHEETS
GA.	EDS00-0545-00(018)	296	431

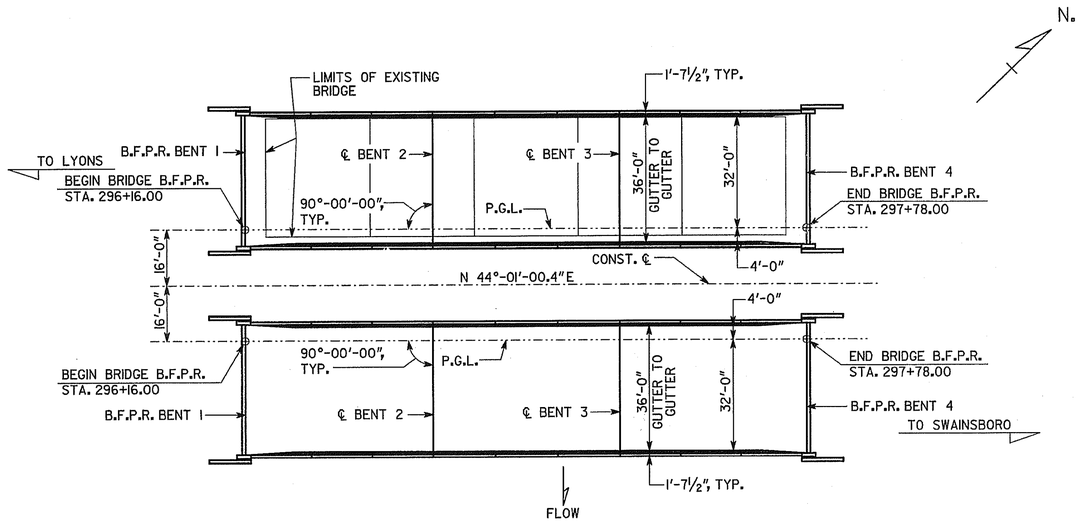

PLAN

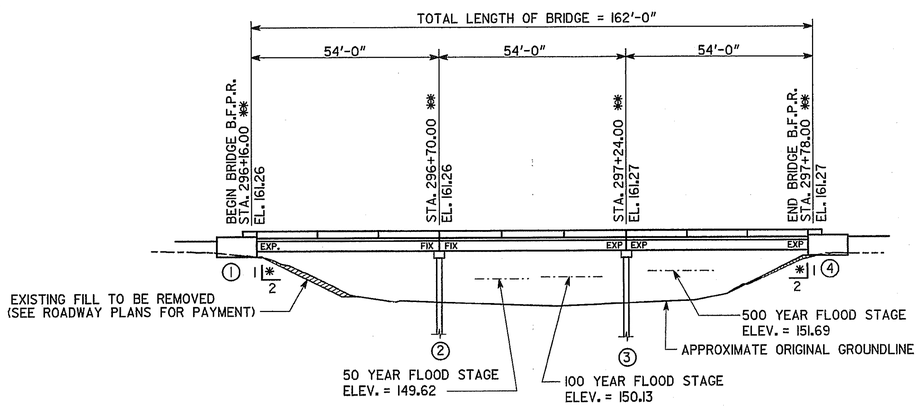

ELEVATION

* SLOPE NORMAL TO END BENT

**STATIONS AND ELEVATIONS ARE ALONG PROFILE GRADE LINE AT THE INTERSECTION OF PROFILE GRADE LINE AND B.F.P.R. OR ℄ BENTS.

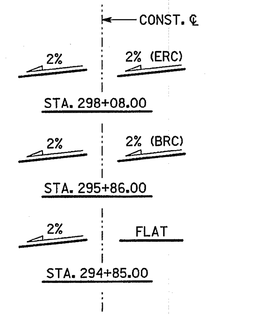

SUPERELEVATION TRANSITION

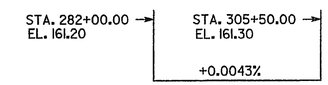

GRADE DATA

PLACE RIP RAP AND FILTER FABRIC FROM 2 FT. BELOW ORIGINAL GROUND TO 2 FT. ABOVE FLOODSTAGE ELEVATION. EXTEND RIP RAP AND FILTER FABRIC 20 FT. BEYOND END OF WINGWALLS UNLESS OTHERWISE NOTED. WHERE BERM ELEVATION IS LOWER THAN 2 FT. ABOVE FLOODSTAGE, EXTEND RIP RAP AND FILTER FABRIC ACROSS BERM.

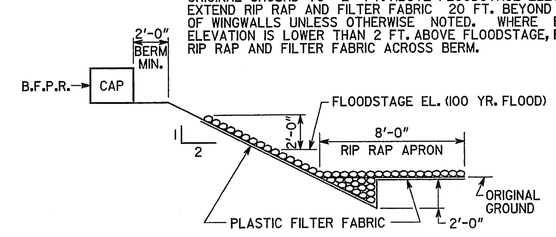

RIP RAP DETAIL
NO SCALE

EXISTING BRIDGE SERIAL NO. 107-0004-0

EXISTING BRIDGE I.D. NO. 107-00004D-007.85N

PROJECT P.I. NO. 221910

BRIDGE NO. 3 LEFT AND RIGHT

DATE	REVISIONS	BY

GEORGIA
DEPARTMENT OF TRANSPORTATION
PRECONSTRUCTION DIVISION-OFFICE OF BRIDGE DESIGN

PLAN AND ELEVATION
SR 4 (US 1) OVER OHOOPEE RIVER
EMANUEL COUNTY EDS00-0545-00(018)

SCALE: 1" = 20'-0" NOVEMBER 2010

DRAWING NO. 35-35
BRIDGE SHEET 1 OF 11

DESIGNED WMD | CHECKED DLC | REVIEWED WEI
DRAWN WMC | DESIGN GROUP -- | APPROVED BFR

FILENAME: E221910B3.DGN