STATE	PROJECT NUMBER	SHEET NO.	TOTAL SHEETS
GA.	BRST-0981(2)	144	231

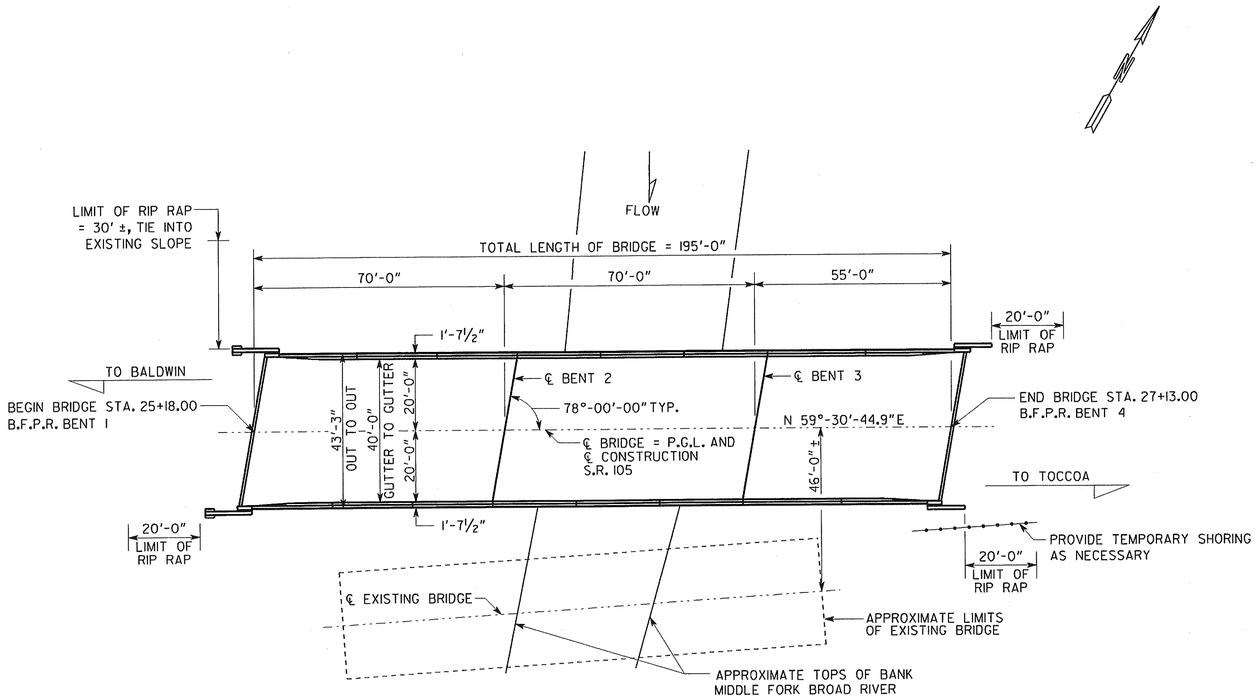

PLAN

PLACE RIP RAP AND FILTER FABRIC FROM 2 FT. BELOW ORIGINAL GROUND TO 2 FT. ABOVE HIGHWATER ELEVATION. EXTEND RIP RAP AND FILTER FABRIC 20 FT. BEYOND END OF WINGWALLS UNLESS OTHERWISE NOTED. WHERE BERM ELEVATION IS LOWER THAN 2 FT. ABOVE HIGHWATER, EXTEND RIP RAP AND FILTER FABRIC ACROSS BERM.

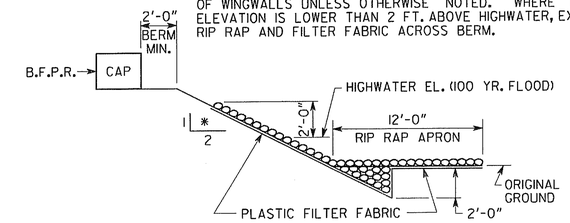

RIP RAP DETAIL
NO SCALE

NOTES

1. END BENT PILES NOT SHOWN.
2. ALL BENTS ARE PARALLEL.

* END ROLL SLOPE NORMAL TO END BENT.
** STATIONS AND ELEVATIONS ARE ALONG PROFILE GRADE LINE AT THE INTERSECTION OF PROFILE GRADE LINE AND BFPR OR ℄ BENT.

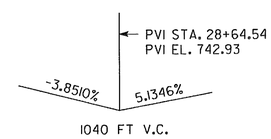

VERTICAL CURVE DATA

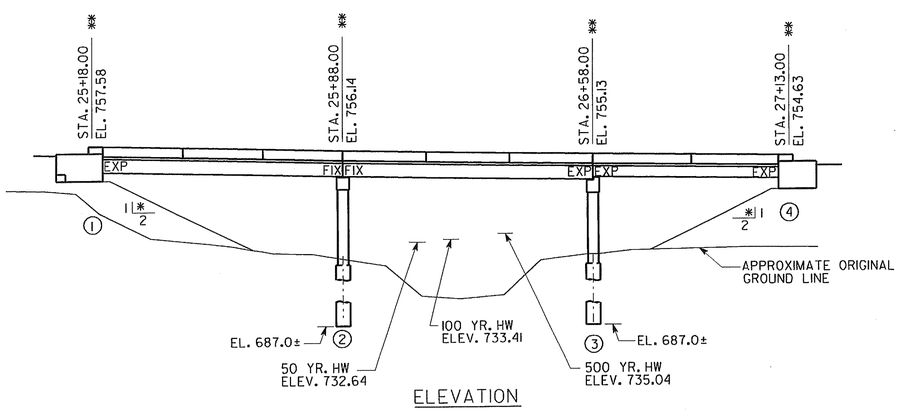

ELEVATION

EXISTING BRIDGE SERIAL NO. 011-0016-0
EXISTING BRIDGE I.D. NO. 011-001050-006.86N
PROJECT P.I. NO. 142266

X081 BRIDGE NO. 1

THE LPA GROUP
THE LPA GROUP INCORPORATED
TRANSPORTATION CONSULTANTS
3595 ENGINEERING DRIVE
NORCROSS, GEORGIA 30092
(770) 263-9118

PB 100 YEARS
3340 PEACHTREE ROAD, NE
SUITE 2400, TOWER PLACE
ATLANTA, GA 30326-1001

GEORGIA
DEPARTMENT OF TRANSPORTATION
PRECONSTRUCTION DIVISION-OFFICE OF BRIDGE DESIGN

PLAN AND ELEVATION
S.R. 105 OVER
MIDDLE FORK BROAD RIVER

BANKS COUNTY BRST-0981(2)

SCALE: 1' = 20' UNLESS NOTED FEBRUARY 2004

DESIGNED SDH	CHECKED DWH	REVIEWED AWB
DRAWN PBO	DESIGN GROUP EJC	APPROVED PVL

BY | REVISIONS | DATE

BRIDGE SHEET 1 OF 16

5/5/04

C:\TMP\000/\Bridge.tbl
C:\TMP\000/\142266pe.prf
G:\15869_LPA\Wo05\Cadd\Struct\142266pe.dgn
Fri Mar 26 13:46:38 2004