VOID

9/8/2014 Mon Sep 08 09:41:27 2014 ytruong	\\gdot-dsn1\gocfg\resources\Gdot-2012.tbl	M:\132790-SR 400 INTERCHANGE at SR 53 Dawson County\2.03 DGNs\132790TY03.dgn	STATE	PROJECT NUMBER	SHEET NO.	TOTAL SHEETS
			GA	APD00-0056-01(063)	12	406

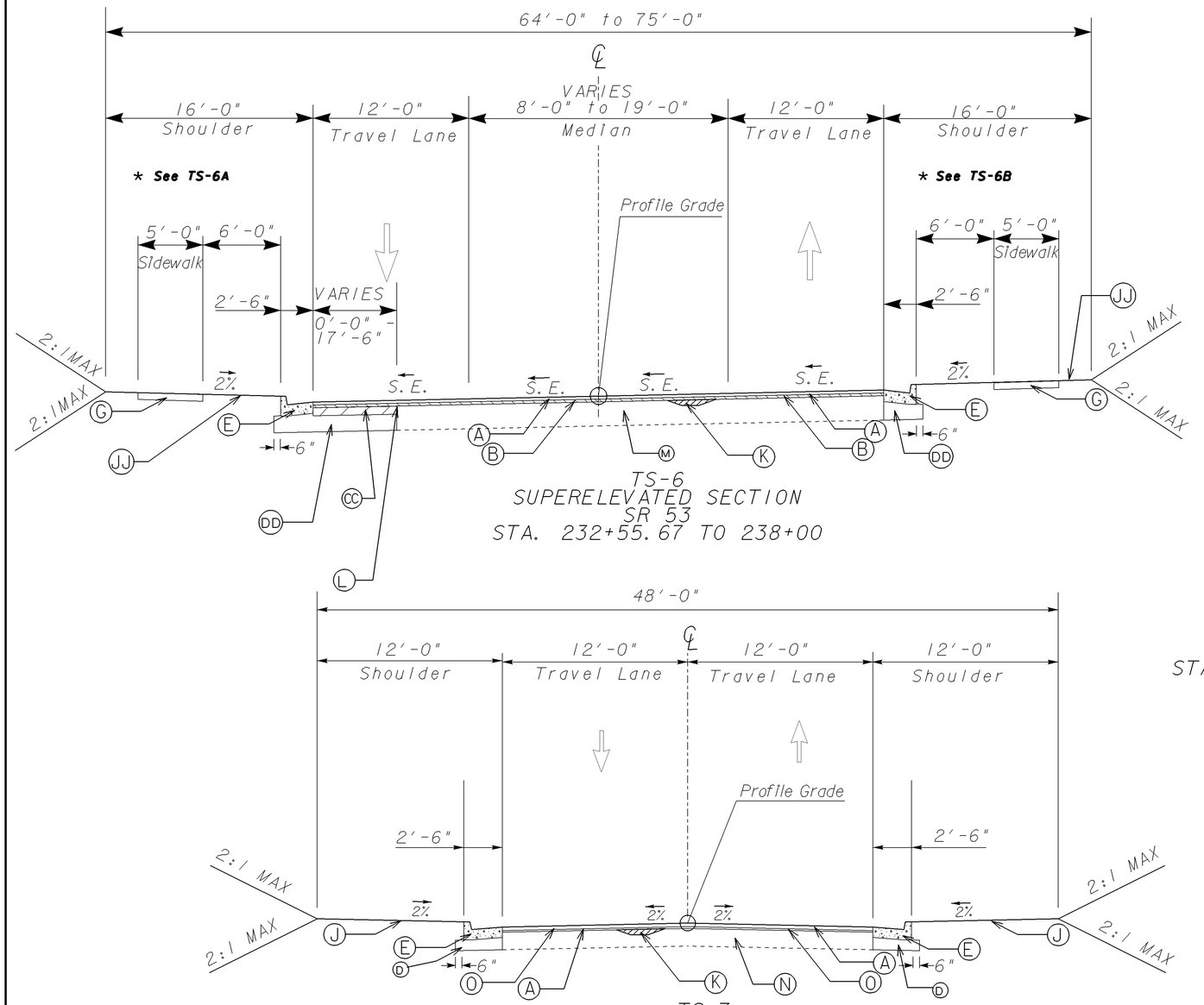

TS-6
SUPERELEVATED SECTION
SR 53
STA. 232+55.67 TO 238+00

TS-7
TANGENT SECTION
BEARTOOTH PARKWAY
ELLIOTT ROAD
LUMPKIN CAMPGROUND

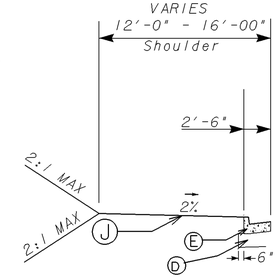

* TS-6A
SHOULDER DETAIL
STA. 234+00 - 238+00

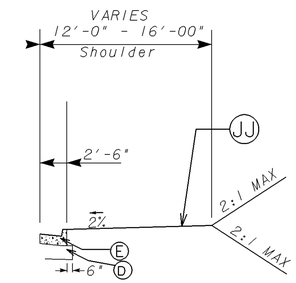

* TS-6B
SHOULDER DETAIL
STA. 234+00 - 238+00

TYPE OF ACCESS:
BY PERMIT

(A) RECYCLED ASPH. CONC. 12.5 MM SUPERPAVE, GROUP 2 ONLY, INCL BITUM MATL & H LIME, 165 LBS/SY
(B) RECYCLED ASPH. CONC. 19 MM SUPERPAVE, GP 1 OR 2, INCL BITUM MATL & H LIME, 330 LBS/SY
(CC) RECYCLED ASPH. CONC. 25 MM SUPERPAVE, GROUP 1 OR 2, INCL BITUM MATL & H LIME, 770 LBS/SY
(D) GRADED AGGREGATE BASE, 10 IN
(DD) GRADED AGGREGATE BASE, 12 IN
(E) CONCRETE CURB & GUTTER, 8 IN X 30 IN, TYPE 2, GDOT STD. 9032B
(F) CONCRETE CURB & GUTTER, 8 IN X 30 IN, TYPE 7, GDOT STD. 9032B
(G) CONCRETE SIDEWALK, 4 IN
(H) 4" CONC. MEDIAN OR GRASS MEDIAN, SEE PLANS FOR DETAILS
(I) 7.5" INTEGRAL CONC. MEDIAN, TYPE 7, GDOT STD. 9032B
(J) PERMANENT GRASSING (AS REQUIRED)
(JJ) SOD
(K) RECYCLED ASPH. CONC. LEVELING, INCL BITUM MATL & H LIME
(L) PAVEMENT REINFORCEMENT FABRIC STRIPS, TP 2, 18 IN WIDTH
(M) 3.5" MILLING
(N) 2" MILLING
(O) SINGLE SURFACE TREATMENT, STONE SIZE 7, GP 1 OR 2

1/5/2009 GPLN

GEORGIA
DEPARTMENT OF TRANSPORTATION

NOT TO SCALE

REVISION DATES

STATE OF GEORGIA
DEPARTMENT OF TRANSPORTATION
OFFICE: ROADWAY DESIGN
TYPICAL SECTIONS
SR53 & SIDESTREETS
DRAWING NO. 05 -003