VOID

STATE	PROJECT NUMBER	SHEET NO.	TOTAL SHEETS
GA.	BHF00-0052-02(020)	221	400

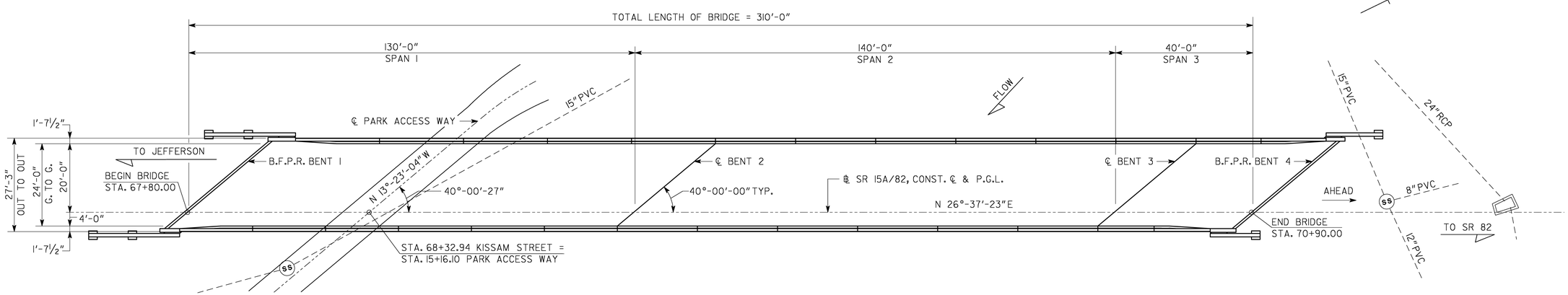

PLAN

SCALE: 1" = 15'-0"

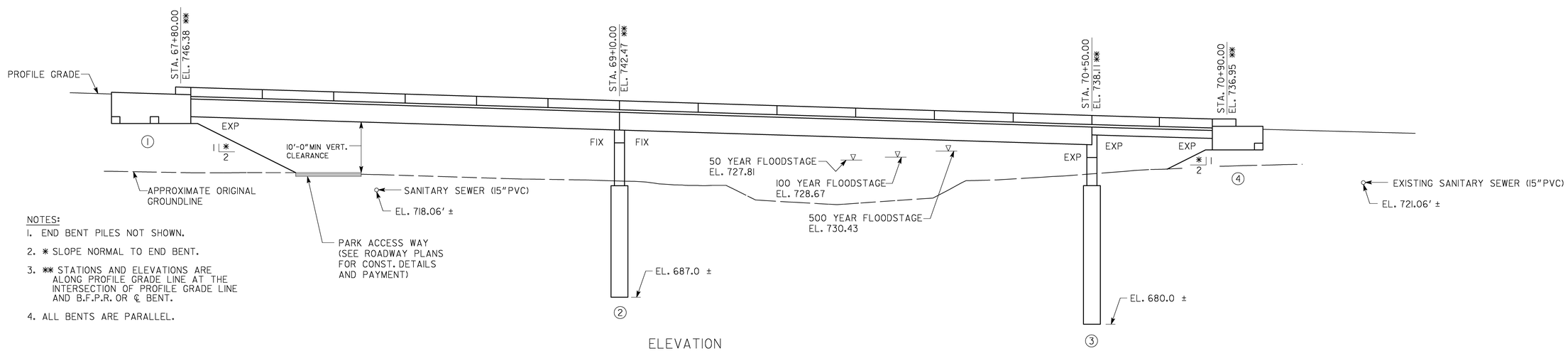

NOTES:

1. END BENT PILES NOT SHOWN.
2. ✱ SLOPE NORMAL TO END BENT.
3. ✱✱ STATIONS AND ELEVATIONS ARE ALONG PROFILE GRADE LINE AT THE INTERSECTION OF PROFILE GRADE LINE AND B.F.P.R. OR ℄ BENT.
4. ALL BENTS ARE PARALLEL.

ELEVATION

SCALE: 1" = 15'-0"

PROJECT P.I. NO. 122510

BRIDGE NO. 1

PLACE RIP RAP AND FILTER FABRIC FROM 2 FT. BELOW ORIGINAL GROUND TO 2 FT. ABOVE FLOODSTAGE ELEVATION. EXTEND RIP RAP AND FILTER FABRIC AS SHOWN ON RIPRAP DETAIL ON SHEET 35-02. WHERE BERM ELEVATION IS LOWER THAN 2 FT. ABOVE FLOODSTAGE, EXTEND RIPRAP AND FILTER FABRIC ACROSS BERM.

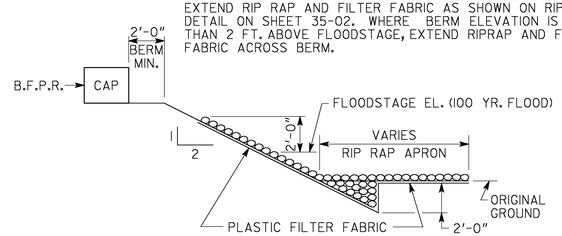

RIP RAP DETAIL

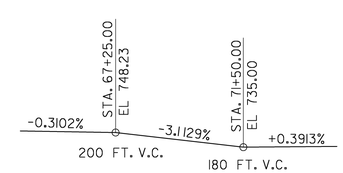

VERTICAL CURVE DATA

TranSystems
1780 CORPORATE DRIVE
SUITE 400
NORCROSS, GA 30093
PHONE (770) 931-8005
FAX (770) 931-8555

GEORGIA
DEPARTMENT OF TRANSPORTATION
ENGINEERING DIVISION-OFFICE OF BRIDGES AND STRUCTURES

PLAN AND ELEVATION

SR 15A/82 (KISSAM ST.) OVER CURRY CREEK

JACKSON COUNTY BHF00-0052-02 (020)

SCALE : NO SCALE U.N.O. MARCH 2013

GEORGIA REGISTERED NO. 18078 PROFESSIONAL ENGINEER ROBBIE LYNN PRIZZELL

REVISIONS	BY	DATE
ADDRESSED FFPR COMMENTS	JKM	9-17-2013

DRAWING NO. 35-01

BRIDGE SHEET 1 OF 15

DESIGNED RLF | CHECKED JKM | REVIEWED WMD/DLC
DRAWN JKM | DESIGN GROUP DDF | APPROVED BFR

1 INCH WHEN PRINTED FULL SIZE

12/12/2013 1:10:56 PM