STATE	PROJECT NUMBER	SHEET NO.	TOTAL SHEETS
GA.	EDS00-0545-00(037)	459	752

TRAFFIC SIGNAL HEADS

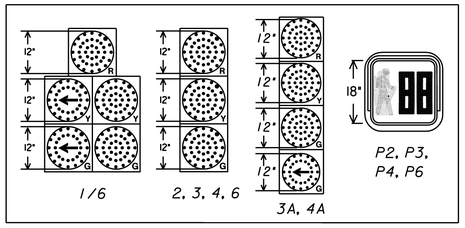

PHASING DIAGRAM

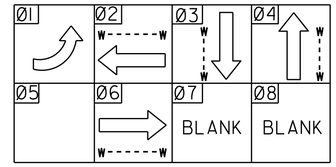

PEDESTRIAN SIGNS

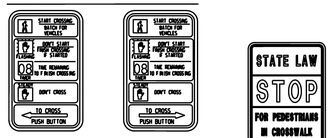

R10-3E(L) 9"x15" | R10-3E(R) 9"X15" | R560-5

OVERHEAD STREET NAME SIGNS

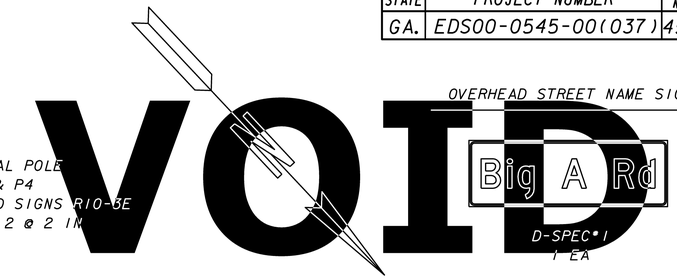

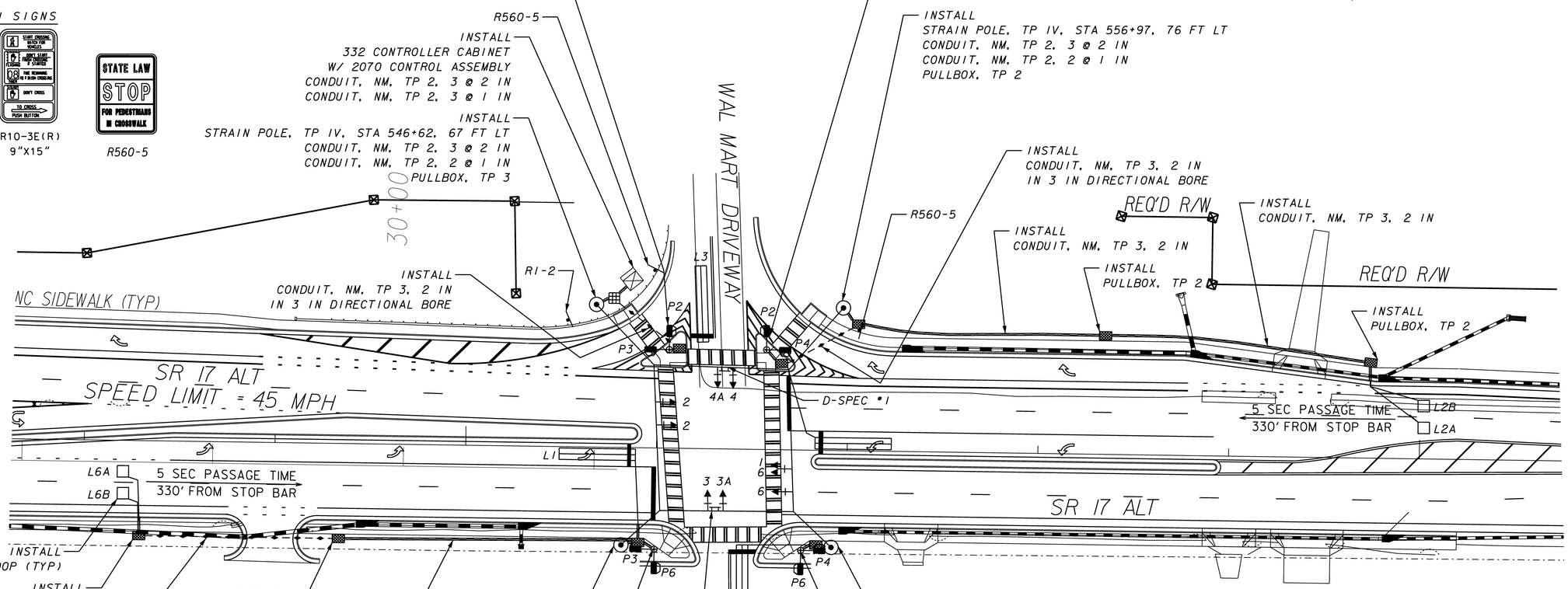

NOTE:
ALL POST-MOUNTED SIGNS ARE SHOWN FOR INFORMATION ONLY, EXACT LOCATION AND QUANTITIES ARE COVERED IN THE SIGNING AND MARKING PLANS.

SCALE IN FEET
0 30 60 120

SR 17
@
WALMART DRIVEWAY

ARCADIS
Infrastructure, environment, facilities

REVISION DATES

GEORGIA
DEPARTMENT OF TRANSPORTATION
SIGNAL PLANS
PROJECT EDS-545(37)
COUNTY STEPHENS

DRAWING NO.
27-004

Date: 1/11/2013 User Name: srocha Job Name: SR 17 RDY IMPROVEMENTS Time: 9:33:05 AM Filename: gi\tra\63285\trf\dgn\22260sg02.dgn PLOT DRIVER: agmeng