STATE	PROJECT NUMBER	SHEET NO.	TOTAL SHEETS
GA.	EDS00-0545-00(037)	457	752

TRAFFIC SIGNAL HEADS

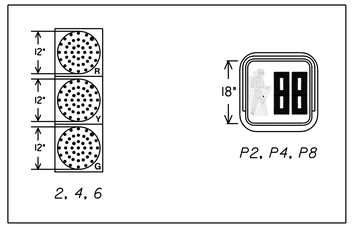

PEDESTRIAN SIGNS

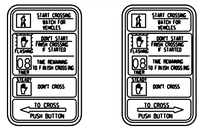

R10-3E(L) 9"x15" R10-3E(R) 9"X15"

R560-5

PHASING DIAGRAM

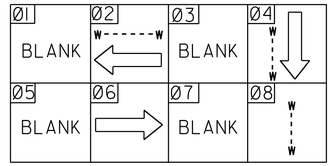

INTERNALLY ILLUMINATED OVERHEAD STREET NAME SIGNS

SR 17 Alt

D-SPEC*1 (54" x 18")
1 EA

Toccoa Bypass

D-SPEC*2 (84" x 18")
2 EA

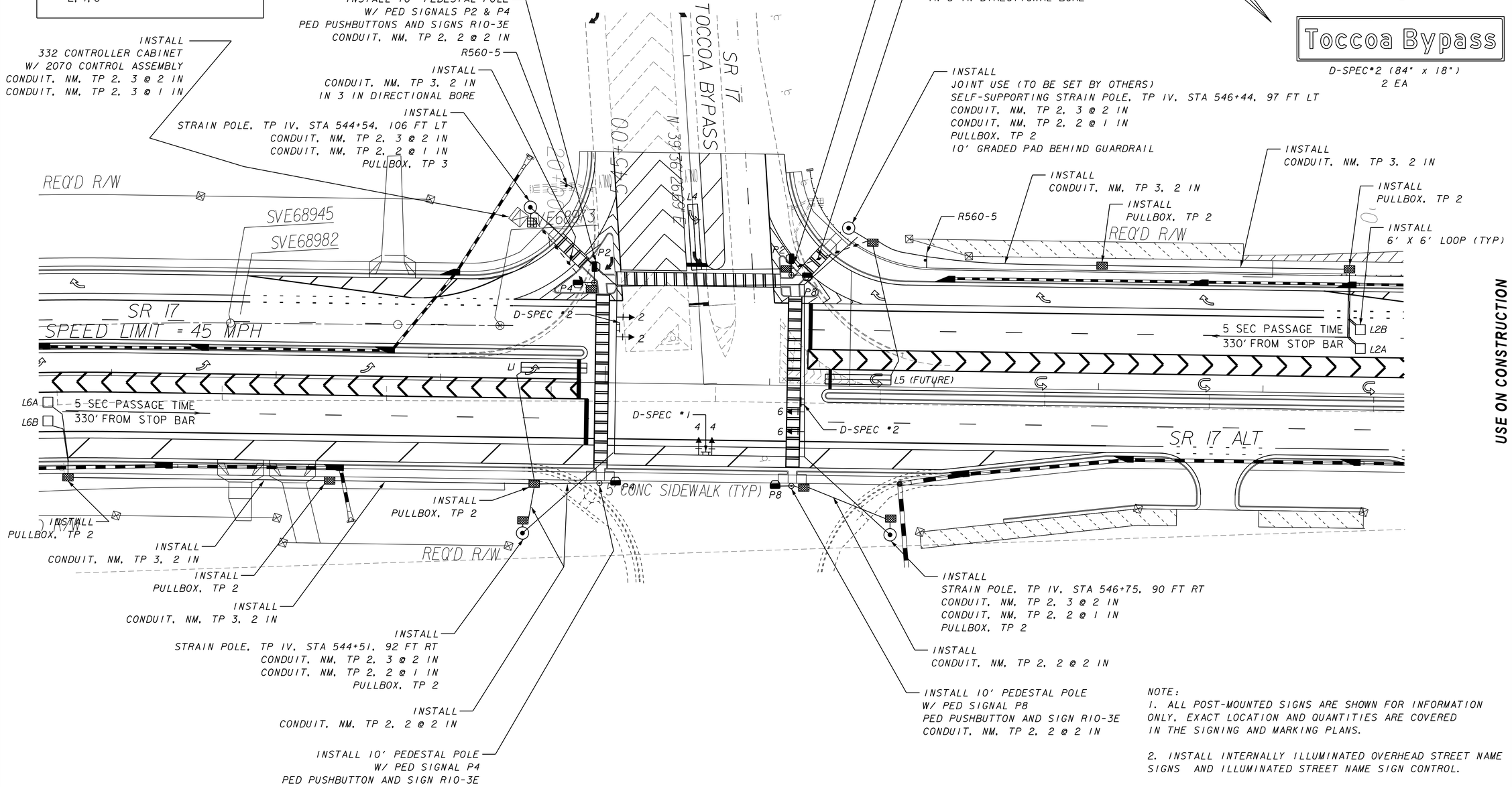

NOTE:
1. ALL POST-MOUNTED SIGNS ARE SHOWN FOR INFORMATION ONLY. EXACT LOCATION AND QUANTITIES ARE COVERED IN THE SIGNING AND MARKING PLANS.

2. INSTALL INTERNALLY ILLUMINATED OVERHEAD STREET NAME SIGNS AND ILLUMINATED STREET NAME SIGN CONTROL.

USE ON CONSTRUCTION

Date: 2/3/2014 User Name: jlangley Job Name: SR 17 RDY IMPROVEMENTS Time: 2:26:47 PM Filename: G:\TRA\63285\trf\dgn\22260sg0L.dgn PLOT DRIVER: agmeng

SCALE IN FEET
0 30 60 120

SR 17 @ SR 17 ALT

ARCADIS
Infrastructure, environment, facilities

REVISION DATES		
01-15-14		

GEORGIA
DEPARTMENT OF TRANSPORTATION
SIGNAL PLANS

PROJECT EDS-545(37)
COUNTY STEPHENS

DRAWING NO. 27-002