STATE	PROJECT NUMBER	SHEET NO.	TOTAL SHEETS
GA.	EDS00-0545-00(020)	768	831

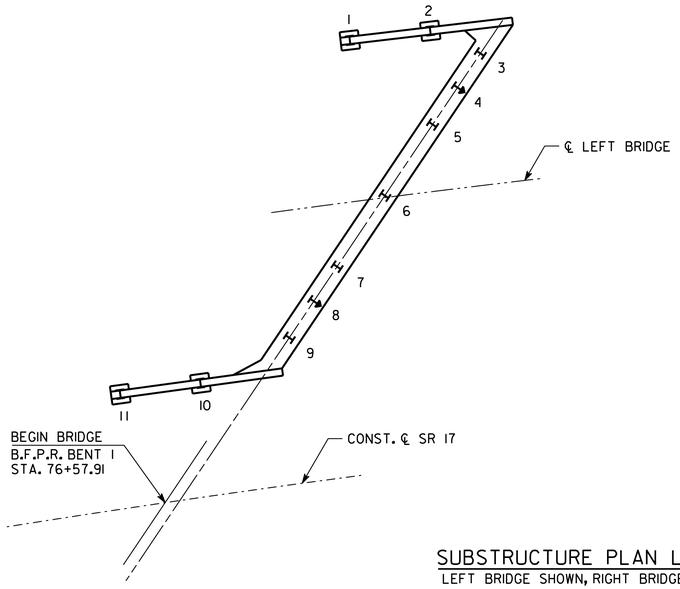

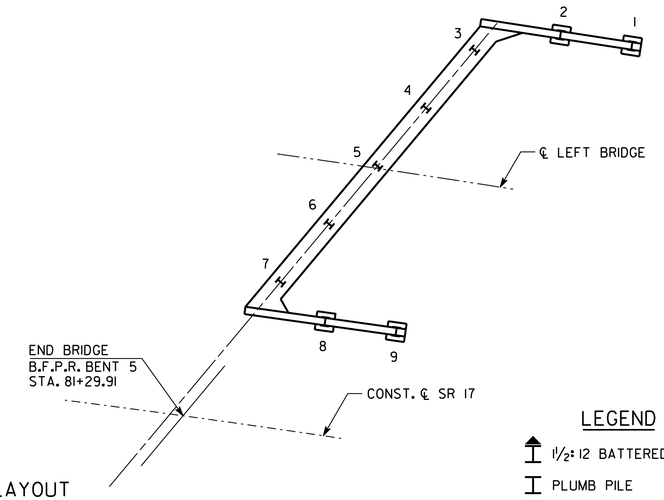

SUBSTRUCTURE PLAN LAYOUT

LEFT BRIDGE SHOWN, RIGHT BRIDGE SIMILAR

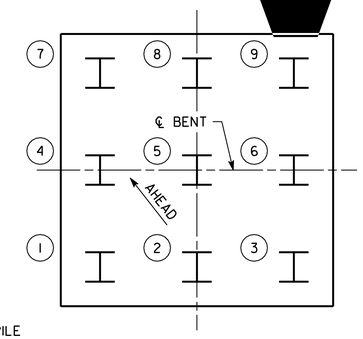

FOOTING PLAN

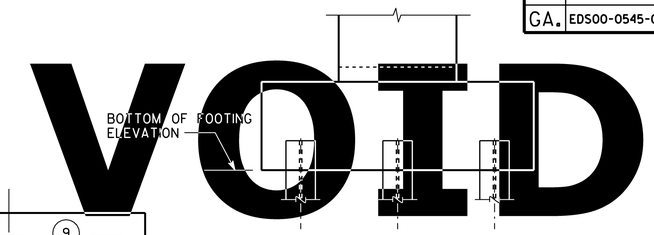

FOOTING DETAIL

LEGEND

1½:12 BATTERED PILE

PLUMB PILE

THIS SHEET IS TO BE FILLED IN BY THE PROJECT ENGINEER AND FORWARDED TO THE BRIDGE DESIGN OFFICE AFTER INSTALLATION OF ALL PILES AND FOOTINGS FOR POSTING TO THE PLANS AS A PERMANENT RECORD OF THE BRIDGE CONSTRUCTION.

PROJECT ENGINEER _____ DATE _____

( ) _____
(AREA CODE) TELEPHONE NUMBER

BENT	PILE LOCATION	PILE TIP ELEVATION
1 LT.	PILE 1	
	PILE 2	
	PILE 3	
	PILE 4	
	PILE 5	
	PILE 6	
	PILE 7	
	PILE 8	
	PILE 9	
	PILE 10	
	PILE 11	
1 RT.	PILE 1	
	PILE 2	
	PILE 3	
	PILE 4	
	PILE 5	
	PILE 6	
	PILE 7	
	PILE 8	
	PILE 9	
	PILE 10	
	PILE 11	

BENT	PILE LOCATION	PILE NUMBER	PILE TIP ELEVATION	BOTTOM OF FOOTING ELEVATION
2 LT.	FOOTING 1	1		
		2		
		3		
		4		
		5		
		6		
		7		
		8		
		9		
	FOOTING 2	1		
		2		
		3		
		4		
		5		
		6		
		7		
		8		
		9		
2 RT.	FOOTING 3	1		
		2		
		3		
		4		
		5		
		6		
		7		
		8		
		9		
	FOOTING 4	1		
		2		
		3		
		4		
		5		
		6		
		7		
		8		
		9		

BENT	PILE LOCATION	PILE NUMBER	PILE TIP ELEVATION	BOTTOM OF FOOTING ELEVATION
3 LT.	FOOTING 1	1		
		2		
		3		
		4		
		5		
		6		
		7		
		8		
		9		
	FOOTING 2	1		
		2		
		3		
		4		
		5		
		6		
		7		
		8		
		9		
3 RT.	FOOTING 3	1		
		2		
		3		
		4		
		5		
		6		
		7		
		8		
		9		
	FOOTING 4	1		
		2		
		3		
		4		
		5		
		6		
		7		
		8		
		9		

BENT	PILE LOCATION	PILE NUMBER	PILE TIP ELEVATION	BOTTOM OF FOOTING ELEVATION
4 LT.	FOOTING 1	1		
		2		
		3		
		4		
		5		
		6		
		7		
		8		
		9		
	FOOTING 2	1		
		2		
		3		
		4		
		5		
		6		
		7		
		8		
		9		
4 RT.	FOOTING 3	1		
		2		
		3		
		4		
		5		
		6		
		7		
		8		
		9		
	FOOTING 4	1		
		2		
		3		
		4		
		5		
		6		
		7		
		8		
		9		

BENT	PILE LOCATION	PILE TIP ELEVATION
5 LT.	PILE 1	
	PILE 2	
	PILE 3	
	PILE 4	
	PILE 5	
	PILE 6	
	PILE 7	
	PILE 8	
	PILE 9	
5 RT.	PILE 1	
	PILE 2	
	PILE 3	
	PILE 4	
	PILE 5	
	PILE 6	
	PILE 7	
	PILE 8	
	PILE 9	

BRIDGE NO. 1 LT. & RT.

ARCADIS
2410 PACES FERRY ROAD, SUITE 400
ATLANTA, GEORGIA 30339
TEL: 770/431-8666 FAX: 770/435-2666

GEORGIA
DEPARTMENT OF TRANSPORTATION
ENGINEERING DIVISION-OFFICE OF BRIDGES AND STRUCTURES

AS BUILT FOUNDATION DATA
SR 17 OVER OLD SR 17 AND
HARTWELL RAILROAD CO. RAILWAY

FRANKLIN COUNTY EDS00-0545-00(020)

SCALE: NO SCALE AUGUST 2011

DESIGNED	MCM/JL	CHECKED	JPT	REVIEWED	WMD/WEI
DRAWN	MLF	DESIGN GROUP	WEI	APPROVED	BFR

REVISIONS	BY	DATE

DRAWING NO. 35-26

BRIDGE SHEET 26 OF 30

1 INCH WHEN PRINTED FULL SIZE

X.DGN

Filename: g:\tra\63948 - sr 17\bridge\final\63948-abf.dgn
User Name: wcrenshaw Date: 12/15/2012 Time: 11:40:51 AM