STATE	PROJECT NUMBER	SHEET NO.	TOTAL SHEETS
GA.	0010760	61	72

	CODE	PRACTICE STD :SPC's :SECTION	DETAIL	DESCRIPTION
	Bf	BUFFER ZONE 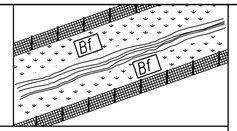 SYMBOL Bf		A STRIP OF UNDISTURBED ORIGINAL VEGETATION, ENHANCED OR RESTORED EXISTING VEGETATION, OR THE RE-ESTABLISHMENT OF VEGETATION SURROUNDING AN AREA OF DISTURBANCE OR BORDERING STREAMS, PONDS, WETLANDS, LAKES, AND COASTAL WATERS. THE BOUNDARIES OF THESE AREAS ARE BE DELINEATED BY ORANGE BARRIER FENCE.
	ESA	ENVIRONMENTALLY SENSITIVE AREA 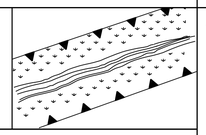 LINE CODE ESA-25'(OR 50')STREAM BUFFER, ETC.		ENVIRONMENTALLY SENSITIVE AREA (ESA) CONTAINS RESOURCES THAT ARE ENVIRONMENTALLY, CULTURALLY, OR HISTORICALLY SENSITIVE. ESA AREAS INCLUDE, BUT ARE NOT LIMITED TO: STATE WATER BUFFERS, ARCHAEOLOGICAL SITES, HISTORIC SITES, AND PROTECTED ANIMAL AND PLANT SPECIES HABITATS. IF WORK IS AUTHORIZED IN THIS AREA, THE WORK MUST BE PERFORMED IN ACCORDANCE WITH SECTION 107 AND ANY OTHER APPLICABLE SPECIAL PROVISIONS AND APPLICABLE PLAN NOTES.
		ORANGE BARRIER FENCE 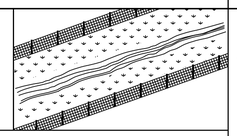 LINE CODE ORANGE BARRIER FENCE		ORANGE BARRIER FENCE DELINEATES ESA AREAS WHERE THE CONTRACTOR SHALL NOT CLEAR, GRUB, PLACE CONSTRUCTION MATERIALS OR EQUIPMENT WITHIN THIS AREA.
	Cd-F	FABRIC CHECK DAM CONSTRUCTION DETAIL SECTION 171 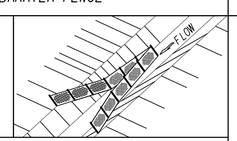 LINE CODE Cd-F		A CHECK DAM COMPOSED OF SYNTHETIC FIBER FABRIC, WIRE REINFORCED, POST, AND BRACING PLACED IN DITCHES IN A SPECIAL CONFIGURATION WHICH CONTROLS ENERGY DISSIPATION AND FILTRATION OF STORM WATER. SEE CONSTRUCTION DETAIL D-24b FOR SPACING REQUIREMENT. THIS ITEM IS SUITABLE FOR USE IN ROADSIDE DITCHES THAT ARE PART OF INFRASTRUCTURE CONSTRUCTION PROJECTS. IF THIS ITEM IS USED IN AN AREA WITHOUT A SEDIMENT BASIN CONSIDERATION SHOULD BE GIVEN TO USING TWO OR MORE ROCK FILTER DAMS NEAR THE DISCHARGE POINT.
	Cd-S	STONE OR SANDBAG CHECK DAM SECTION 163, 603 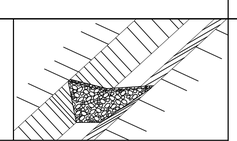 LINE CODE Cd-S		STONE CHECK DAMS ARE USED IN ROADWAY DITCHES. GEOTEXITLE UNDERLINER SHALL BE USED WHEN PLACING STONE CHECK DAMS. CONTRACTOR MAY USE SANDBAG CHECK DAMS IN LIEU OF STONE CHECK DAMS. SANDBAG CHECK DAMS MUST BE USED IN CONCRETE LINED CHANNELS.

NOTE:
1. DO NOT USE EROSION CONTROL ITEMS IN A FLOWING STREAM OR IN A TIDAL AREA BELOW HIGH TIDE.
2. FOR ADDITIONAL INFORMATION ON THE DESIGN AND APPLICATION OF EROSION CONTROL MEASURES SEE THE GEORGIA SOIL AND WATER CONSERVATION COMMISSION, "MANUAL FOR EROSION AND SEDIMENT CONTROL IN GEORGIA".

	CODE	PRACTICE STD :SPC's :SECTION	DETAIL	DESCRIPTION
	Ch-C	CHANNEL CONCRETE SECTION 161, 441 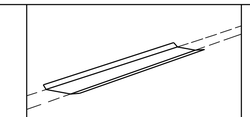 		THIS ITEM CONSISTS OF CONSTRUCTING A 4" THICK CONCRETE CHANNEL. THE CONCRETE SHALL PROTECT THE DITCH FLOWING TO A DEPTH "Dp" RECOMMENDED BY THE GDOT DITCH PROTECTION PROGRAM "Dp" SHALL BE IDENTIFIED IN A TABLE LOCATED ON THE SUMMARY OF QUANTITIES SHEETS
	Ch-Rp1	CHANNEL RIP RAP TYPE 1 SECTION 161, 603 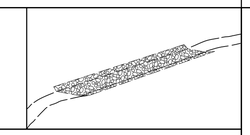 LINE CODE 		THIS ITEM CONSISTS OF LINING A CHANNEL WITH TYPE 1 RIP RAP 24" THICK (UNLESS SPECIFIED OTHERWISE) PLACED ON TOP OF A GEOTEXTILE UNDERLINER. THE RIP RAP SHALL PROTECT THE DITCH FLOWING TO A DEPTH "Dp" RECOMMENDED BY THE GDOT DITCH PROTECTION PROGRAM. ADDITIONAL EROSION CONTROL MEASURES MAY BE REQUIRED ALONG THIS CHANNEL SUCH AS Sd1-C, Rdc OR Sg. "Dp" SHALL BE IDENTIFIED IN A TABLE LOCATED ON THE SUMMARY OF QUANTITIES SHEETS
	Ch-Rp3	CHANNEL RIP RAP TYPE 3 SECTION 161, 603 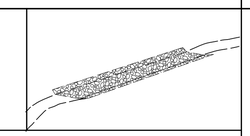 LINE CODE 		THIS ITEM CONSISTS OF LINING A CHANNEL WITH TYPE 3 RIP RAP 24" THICK (UNLESS SPECIFIED OTHERWISE) PLACED ON TOP OF A GEOTEXTILE UNDERLINER. THE RIP RAP SHALL PROTECT THE DITCH FLOWING TO A DEPTH "Dp" RECOMMENDED BY THE GDOT DITCH PROTECTION PROGRAM. ADDITIONAL EROSION CONTROL MEASURES MAY BE REQUIRED ALONG THIS CHANNEL SUCH AS Sd1-C, Rdc OR Sg. "Dp" SHALL BE IDENTIFIED IN A TABLE LOCATED ON THE SUMMARY OF QUANTITIES SHEETS
	Ch-V	CHANNEL GRASS SECTION 161, 700 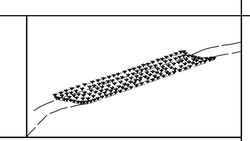 LINE CODE 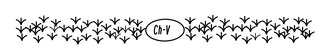		USED TO IMPROVE OR STABILIZE A NEW OR EXISTING CHANNEL. IT IS CONSTRUCTED IN STORMWATER DRAINAGE DITCHES. THIS MEASURE SHALL BE DESIGNED IN ACCORDANCE WITH THE GDOT DITCH PROTECTION PROGRAM ADDITIONAL EROSION CONTROL MEASURES MAY BE REQUIRED. TYPICALLY NOT SHOWN IN PLANS.

BY	REVISION	DATE
TC	UDATED DRAWING NO.	1-24-13
	REVISED Cd-S DESCRIPTION.	
	REMOVED Be & Ch-Br. AND	
	RELOCATED Ch-Rp1, Ch-RP3	
	AND Ch-V CODES FROM	
	DRAWING NO. 52-002.	
GLO	REV. Be, ADDED Bf, ESA,	11-13-07
	OBF AND Ch-F	
GLO	REVISED TITLE BLOCK	1-19-07

DEPARTMENT OF TRANSPORTATION
STATE OF GEORGIA

EROSION CONTROL LEGEND AND UNIFORM CODE SHEET
SHEET 1 OF 6

NO SCALE — JANUARY 2007

NUMBER EC-LI

DRAWING No. 52-001