STATE	PROJECT NUMBER	SHEET NO.	TOTAL SHEETS
GA.	P.I. 0010126	175	278

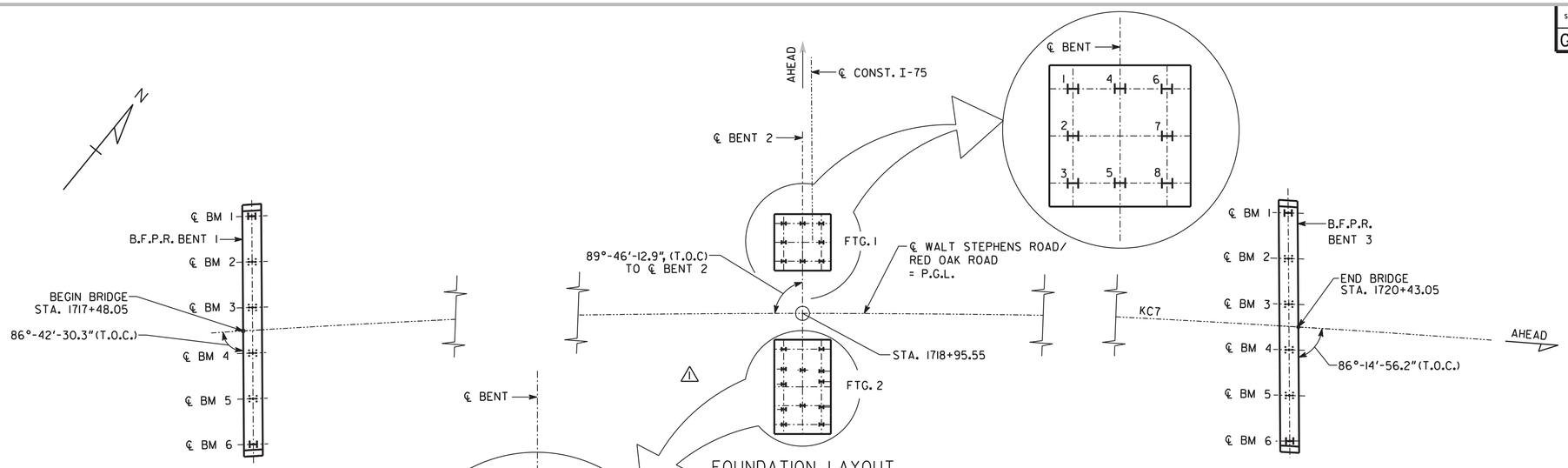

FOUNDATION LAYOUT

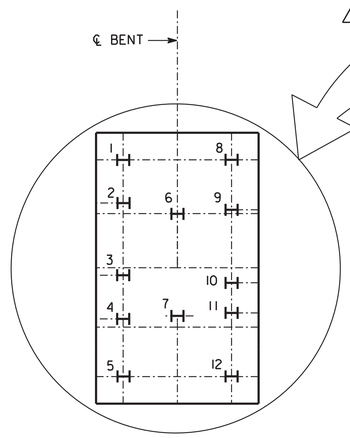

AS-BUILT FOUNDATION INFORMATION			
BENT	PILE LOCATION	PILE NO.	PILE TIP ELEVATION
1	BM 1	1	
	BM 2	2	
	BM 3	3	
	BM 4	4	
	BM 5	5	
	BM 6	6	

AS-BUILT FOUNDATION INFORMATION			
BENT	PILE LOCATION	PILE NO.	PILE TIP ELEVATION
3	BM 1	1	
	BM 2	2	
	BM 3	3	
	BM 4	4	
	BM 5	5	
	BM 6	6	

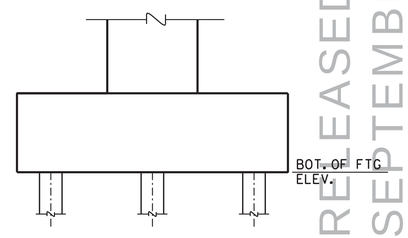

PILE FOOTING
N.T.S.

AS-BUILT FOUNDATION INFORMATION														
BENT	FTG. LOCATION	BOTTOM OF FTG. ELEV.	PILE NO. & PILE TIP ELEV.											
			1	2	3	4	5	6	7	8	9	10	11	12
2	1													
	2													

NOTE:

THIS AS-BUILT INFORMATION SHEET IS TO BE FILLED IN BY THE PROJECT ENGINEER AND FORWARDED TO THE BRIDGE DESIGN OFFICE AFTER INSTALLATION OF ALL PILES AND FOOTINGS FOR POSTING TO THE PLANS AS A PERMANENT RECORD OF THE BRIDGE CONSTRUCTION.

PROJECT ENGINEER DATE

( )

(AREA CODE) TELEPHONE NUMBER

BRIDGE NO. 1

RELEASED FOR CONSTRUCTION
SEPTEMBER 12, 2012

Moreland Altobelli Associates, Inc.
2211 Beaver Ruin Road Suite 190
Norcross, Georgia 30071
Tel.: (770) 263-5945

REVISIONS	BY	DATE
PHASE 2 CONSTRUCTION	JPM	09-12-2012
REVISED FTG. BT 2 RT.	JPM	05-01-2013

GEORGIA
DEPARTMENT OF TRANSPORTATION
ENGINEERING DIVISION-OFFICE OF BRIDGES AND STRUCTURES

AS-BUILT FOUNDATION INFORMATION
WALT STEPHENS ROAD OVER I-75
HENRY COUNTY P.I. 0010126

DRAWING NO. 35-12
BRIDGE SHEET 12 OF 13

SCALE : 1" = 10'-0" MAY 2012

DESIGNED PEP	CHECKED ENC/QSJ	REVIEWED WMD
DRAWN DAW	DESIGN GROUP SWW	APPROVED BFR

1 INCH WHEN PRINTED FULL SIZE