STATE	PROJECT NUMBER	SHEET NO.	TOTAL SHEETS
GA.	CSMSL-0009-00(159)	137	277

VOID

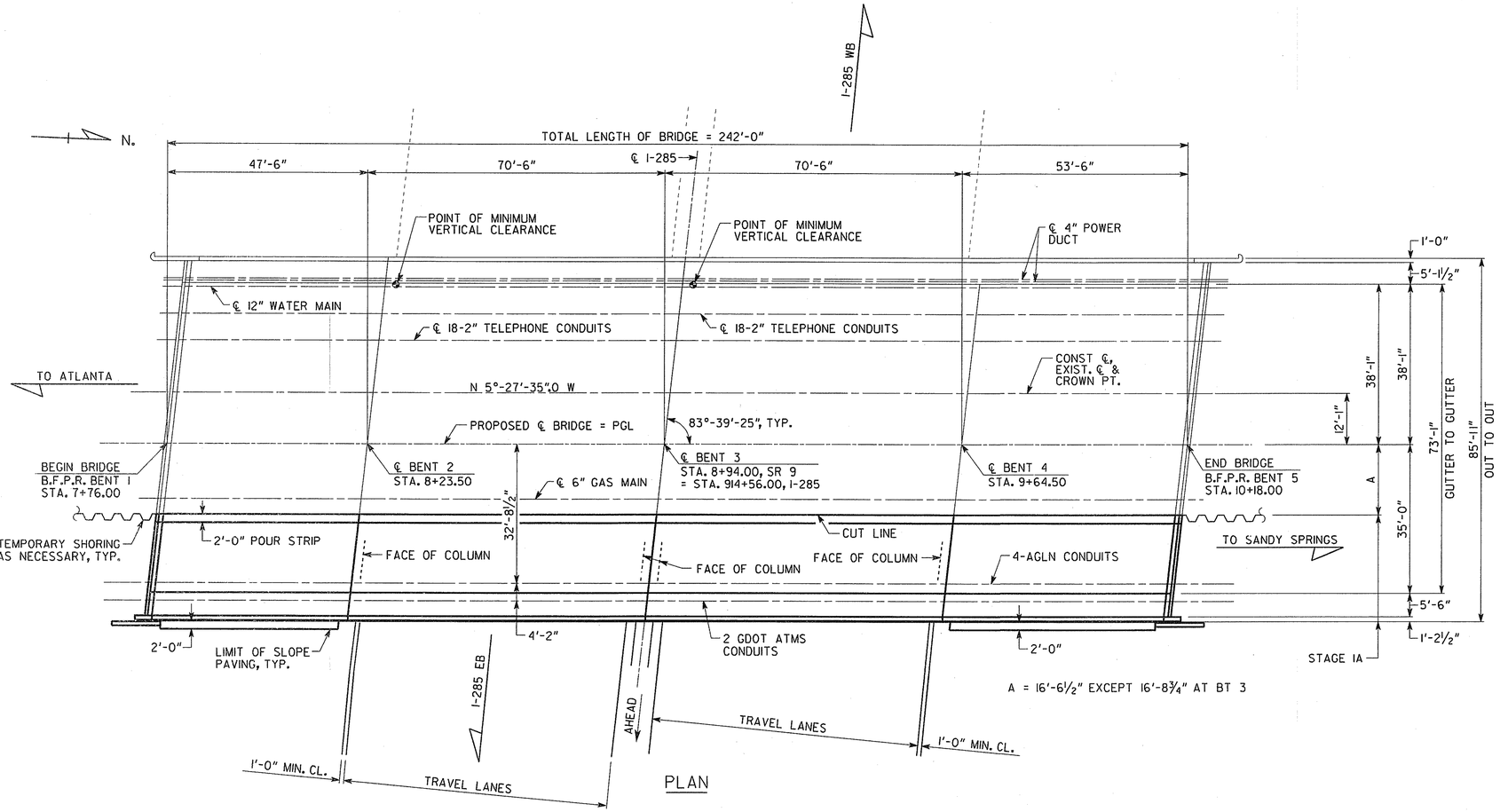

PLAN

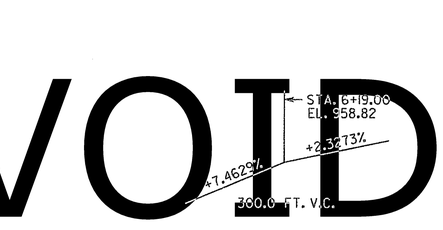

VERTICAL CURVE DATA

ALONG PROPOSED ℄

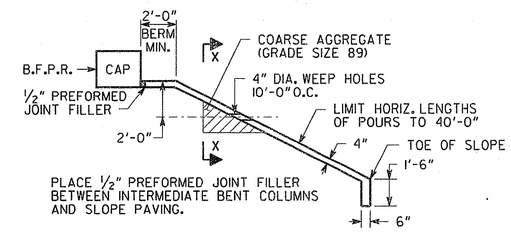

SLOPE PAVING DETAIL

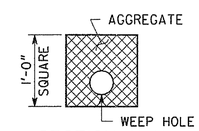

SECTION X-X

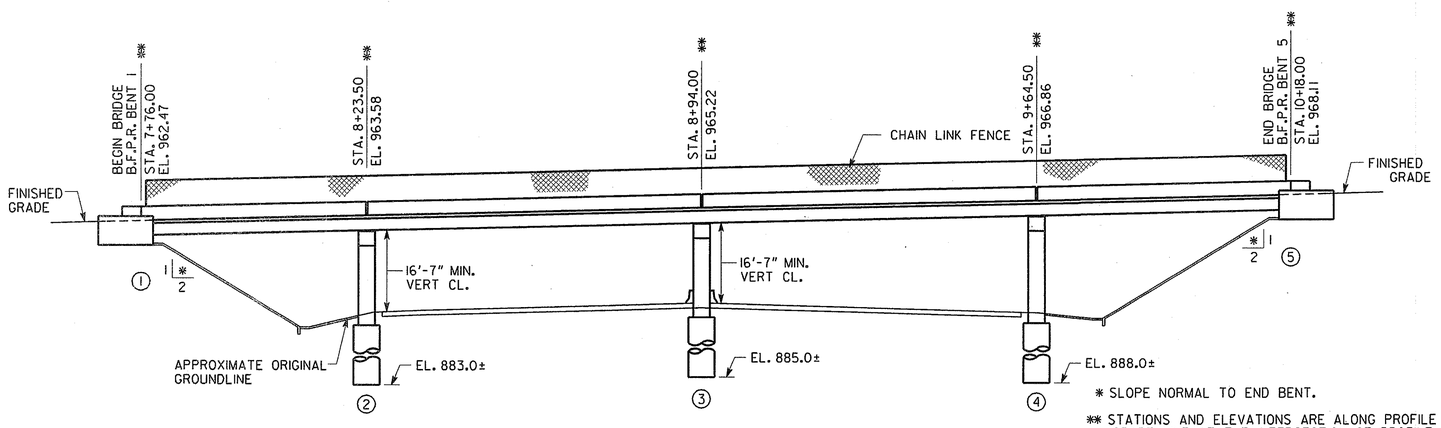

* SLOPE NORMAL TO END BENT.

** STATIONS AND ELEVATIONS ARE ALONG PROFILE GRADE LINE AT THE INTERSECTION OF PROFILE GRADE LINE AND B.F.P.R. OR ℄ BENT.

ELEVATION

EXISTING BRIDGE SERIAL NO. 121-0031-0
EXISTING BRIDGE I.D. NO. 121-00009D-010.44N
PROJECT P.I. NO. 0009159 AND 0009160

BRIDGE NO. 1

ARCADIS
2849 PACES FERRY ROAD, SUITE 400
ATLANTA, GEORGIA 30339
TEL: 770/431-8666 FAX: 770/435-2666

GEORGIA
DEPARTMENT OF TRANSPORTATION
ENGINEERING DIVISION-OFFICE OF BRIDGES AND STRUCTURES

PLAN AND ELEVATION
SR 9 (ROSWELL ROAD) OVER I-285
FULTON COUNTY △ CSMSL-0009-00(159)

GEORGIA REGISTERED No. 11948 PROFESSIONAL ENGINEER JOHN P. TIERNAN 2/17/11

REVISIONS	BY	DATE
PROJ. & SHEET NOS.	JPT	02/14/11

DRAWING NO. 35-01

BRIDGE SHEET 1 OF 18

SCALE: NO SCALE — AUGUST 2010

DESIGNED JPT	CHECKED JMA	REVIEWED WMD/WEI
DRAWN MLF	DESIGN GROUP X	APPROVED PVL

1 INCH WHEN PRINTED FULL SIZE

X.DGN

Filename: g:\Tr-o\63913 - Roswell Rd\Bridge\Final 02.2011\63913-pe.dgn
Date: 2/15/2011 Time: 9:23:49 AM
User Name: MLF