SIGNALS

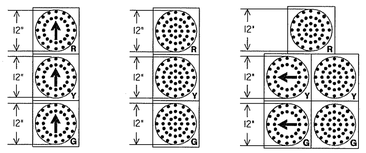

2a 2, 4, 6 1/6

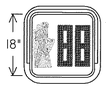

P2, P4, P6

PEDESTRIAN SIGNS

RI 0-3E(L)
9" x 15"

RI 0-3E(R)
9" X 15"

PHASING DIAGRAM

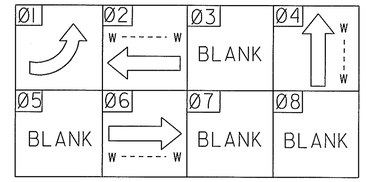

OVERHEAD SIGN

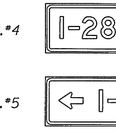

R10-12
24"x30"

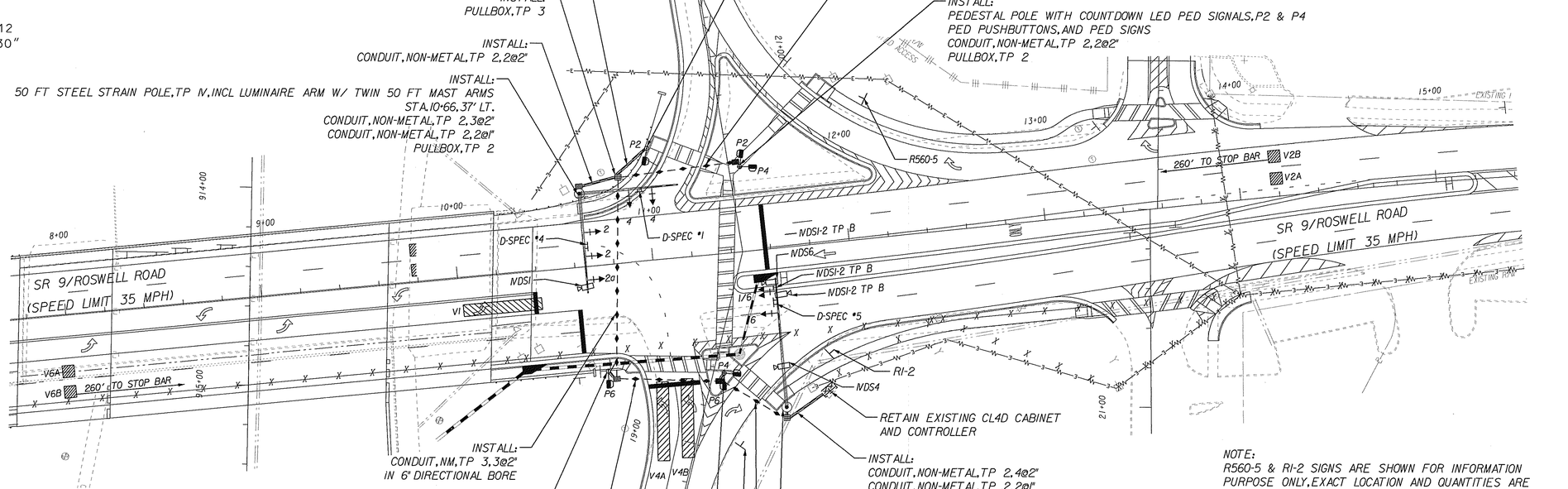

NOTE:
R560-5 & RI-2 SIGNS ARE SHOWN FOR INFORMATION PURPOSE ONLY,EXACT LOCATION AND QUANTITIES ARE COVERED IN THE SIGNING & MARKING PLANS.

STRAIN POLES AND MAST ARMS SHALL BE PAINTED TO MATCH THE POLES AT THE INTERSECTION OF ROSWELL ROAD AND HAMMOND DRIVE. CONTACT THE CITY OF SANDY SPRINGS TO OBTAIN PAINT CODE.

OVERHEAD STREET NAME SIGNS

D-SPEC.#1 — Roswell Rd

D-SPEC.#4 — I-285 WEST ⇨

D-SPEC.#5 — ⇦ I-285 WEST

R560-5
18" X24"

RI-2
36" X36" X36"

OVERHEAD SIGN

RI0-12
24"x30"

ARCADIS
Infrastructure, environment, buildings

SCALE IN FEET
0 30 60 120

REVISION DATES		
02/10/11		

STATE OF GEORGIA
DEPARTMENT OF TRANSPORTATION
OFFICE:
SIGNAL PLANS
TRAFFIC INSTALLATION #02
ROSWELL ROAD OVER I-285
BRIDGE WIDENING

DRAWING No. 27-04

1/5/2009 GPLN