RELEASED FOR CONSTRUCTION: 05/21/2013

STATE	PROJECT NUMBER	SHEET NO.	TOTAL SHEETS
GA.	CSMSL-0008-00(690)	500	730

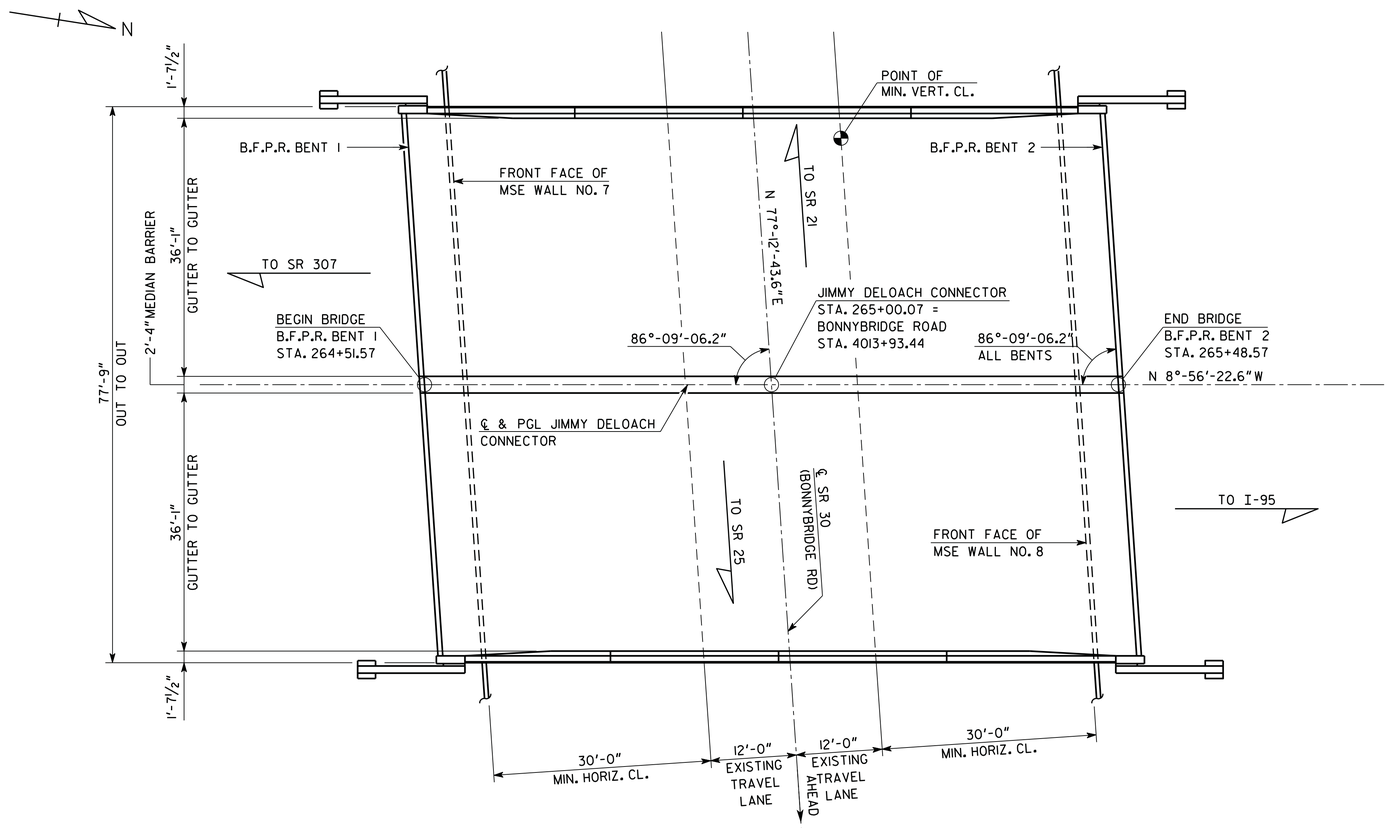

PLAN

EXISTING GRADE DATA (℄ BONNYBRIDGE ROAD)	
STATION	ELEVATION
4013+00	17.86
4013+50	17.67
4014+00	17.51
4014+50	17.32
4015+00	17.11

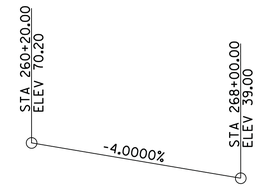

VERTICAL CURVE DATA
JIMMY DELOACH CONNECTOR
NOT TO SCALE

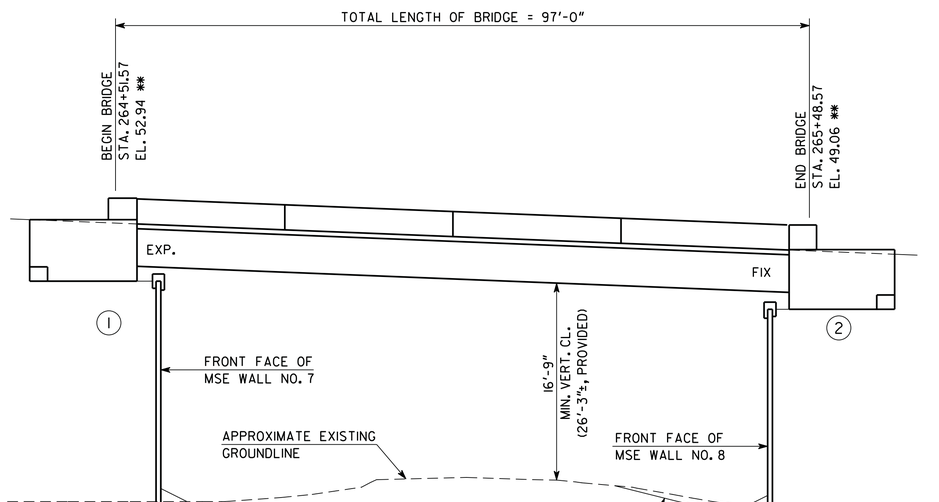

ELEVATION

NOTES

1. ** ALL STATIONS AND ELEVATIONS MEASURED AT INTERSECTION OF PROFILE GRADE LINE AND BFPR.
2. END BENT PILES NOT SHOWN.
3. ALL BENTS PARALLEL TO ℄ OF BONNYBRIDGE RD.

P.I. NO. 0008690

BRIDGE NO. 4

THE LPA GROUP
A UNIT OF MICHAEL BAKER CORPORATION
THE LPA GROUP INCORPORATED
TRANSPORTATION CONSULTANTS
3595 ENGINEERING DRIVE
NORCROSS, GEORGIA 30092
(770) 263-9118

5.21.13
GEORGIA REGISTERED NO. 24739 PROFESSIONAL ENGINEER ROBERT W. BOWMAN

DATE	REVISIONS	BY

GEORGIA
DEPARTMENT OF TRANSPORTATION
ENGINEERING DIVISION-OFFICE OF BRIDGES AND STRUCTURES

PLAN AND ELEVATION
JIMMY DELOACH CONNECTOR
OVER SR 30 (BONNYBRIDGE ROAD)
CHATHAM COUNTY CSMSL-0008-00(690)

SCALE: 1" = 10'-0" JULY 2013

DRAWING NO. 35-29
BRIDGE SHEET 1 OF 9

DESIGNED BSB | CHECKED ANZ | REVIEWED DLC/WMD
DRAWN BSB | DESIGN GROUP AWB/SKG | APPROVED BFR

1 INCH WHEN PRINTED FULL SIZE

8/7/2013 10:52:52 AM R:\126379\Bridge\BONNYBRIDGE\final\B0401-PE.dgn