RELEASED FOR CONSTRUCTION: 08/02/2013

STATE	PROJECT NUMBER	SHEET NO.	TOTAL SHEETS
GA.	CSMSL-0008-00(690)	464	730

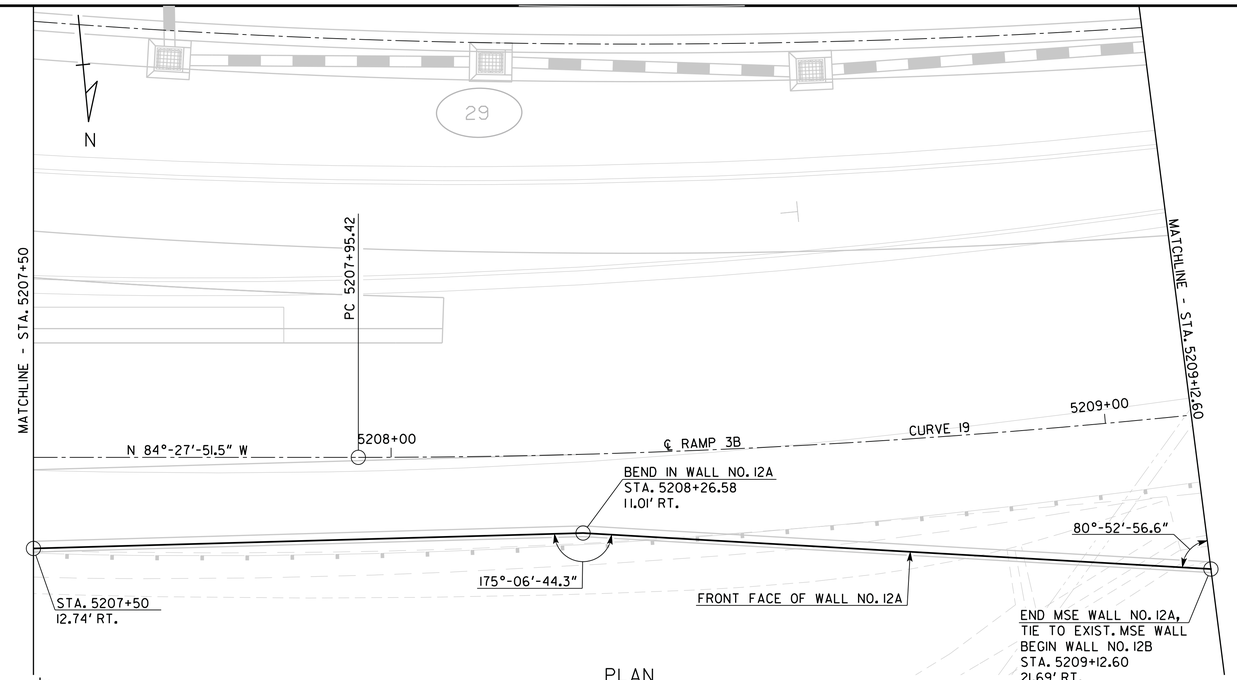

PLAN

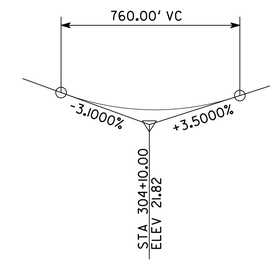

VERTICAL CURVE DATA
JIMMY DELOACH CONNECTOR

RAMP 3B
HORIZONTAL CURVE DATA

CURVE 19
P.I. STA. 5210+14.75
Δ = 21°-35'-27.4", LT.
D = 04°-58'-51.6"
L = 433.47'
T = 219.33'
R = 1150.29'
E = 20.72'
S.E. = 5.97%
P.C. STA. = 5207+95.42
P.T. STA. = 5212+28.88

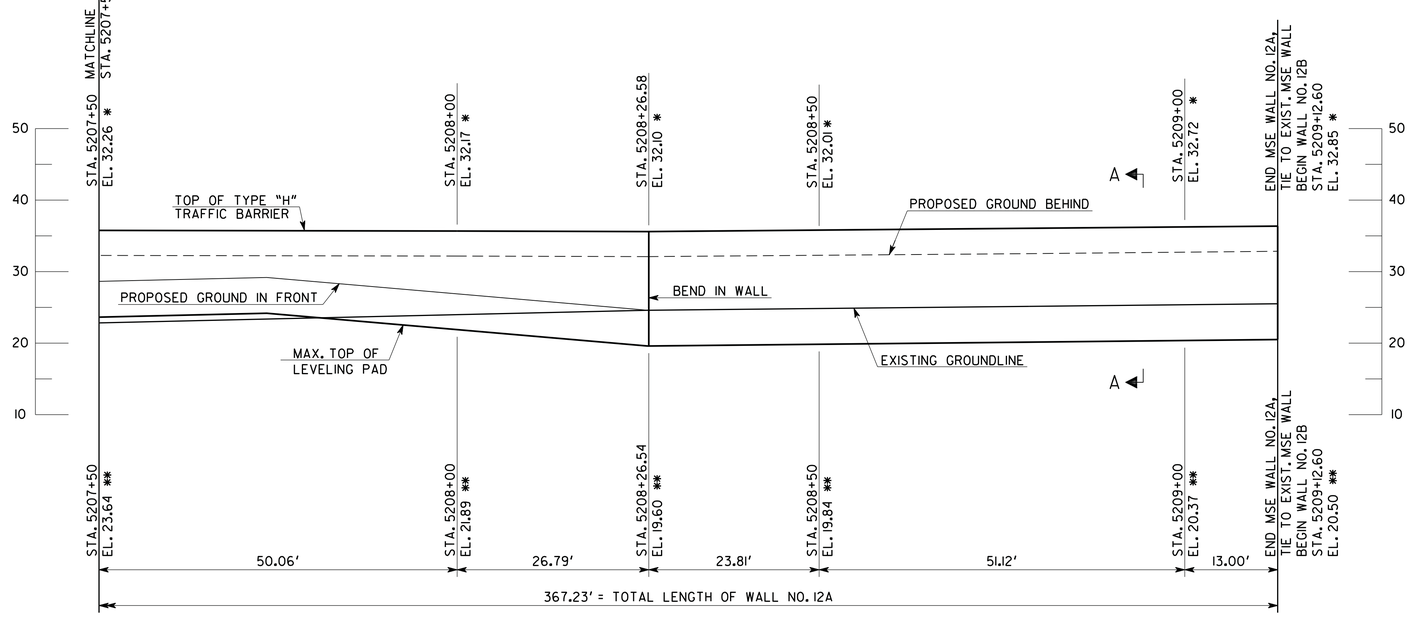

ELEVATION
LOOKING AT FRONT FACE OF WALL

NOTES:
1. STATIONS AND OFFSETS MEASURED ALONG ℄ RAMP 3B.
2. * ELEVATION AT FINISHED GRADE ALONG FACE OF BARRIER.
3. ** MAXIMUM ELEVATION AT TOP OF LEVELING PAD, TYP.
4. FOR MSE WALL NOTES AND SECTIONS SEE 31-25.

DRAWING NO. 31-018
WALL SHEET 2 OF 2

WALL NO. 12A

THE LPA GROUP
THE LPA GROUP INCORPORATED
TRANSPORTATION CONSULTANTS
3595 ENGINEERING DRIVE
NORCROSS, GEORGIA 30092
(770) 263-9118
A UNIT OF CARGILL GLOVER CORPORATION

DATE	REVISIONS	BY

GEORGIA
DEPARTMENT OF TRANSPORTATION
ENGINEERING DIVISION-OFFICE OF BRIDGES AND STRUCTURES

WALL PLAN AND ELEVATION - MSE
JIMMY DELOACH CONNECTOR
CHATHAM COUNTY CSMSL-0008-00(690)

SCALE: 1" = 10'-0" JULY 2013

DESIGNED BSB	CHECKED ANZ	REVIEWED WMD/DLC
DRAWN BSB	DESIGN GROUP SKG	APPROVED BFR

1 INCH WHEN PRINTED FULL SIZE

8/6/2013 1:38:13 PM R:\126379\Walls\v8\final\W12-02.dgn