APPROACH CRITERIA

MAINLINE APPROACH	SPEED (MPH)
NORCROSS ST EB	35
NORCROSS ST WB	35

PHASING DIAGRAM

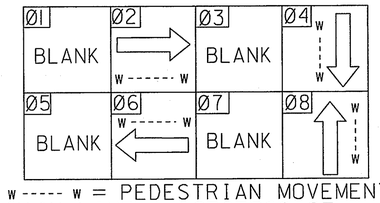

W ----- W = PEDESTRIAN MOVEMENT
MAIN LINE = NORCROSS ST
SIDE STREET = FRAZIER ST/ FORREST ST

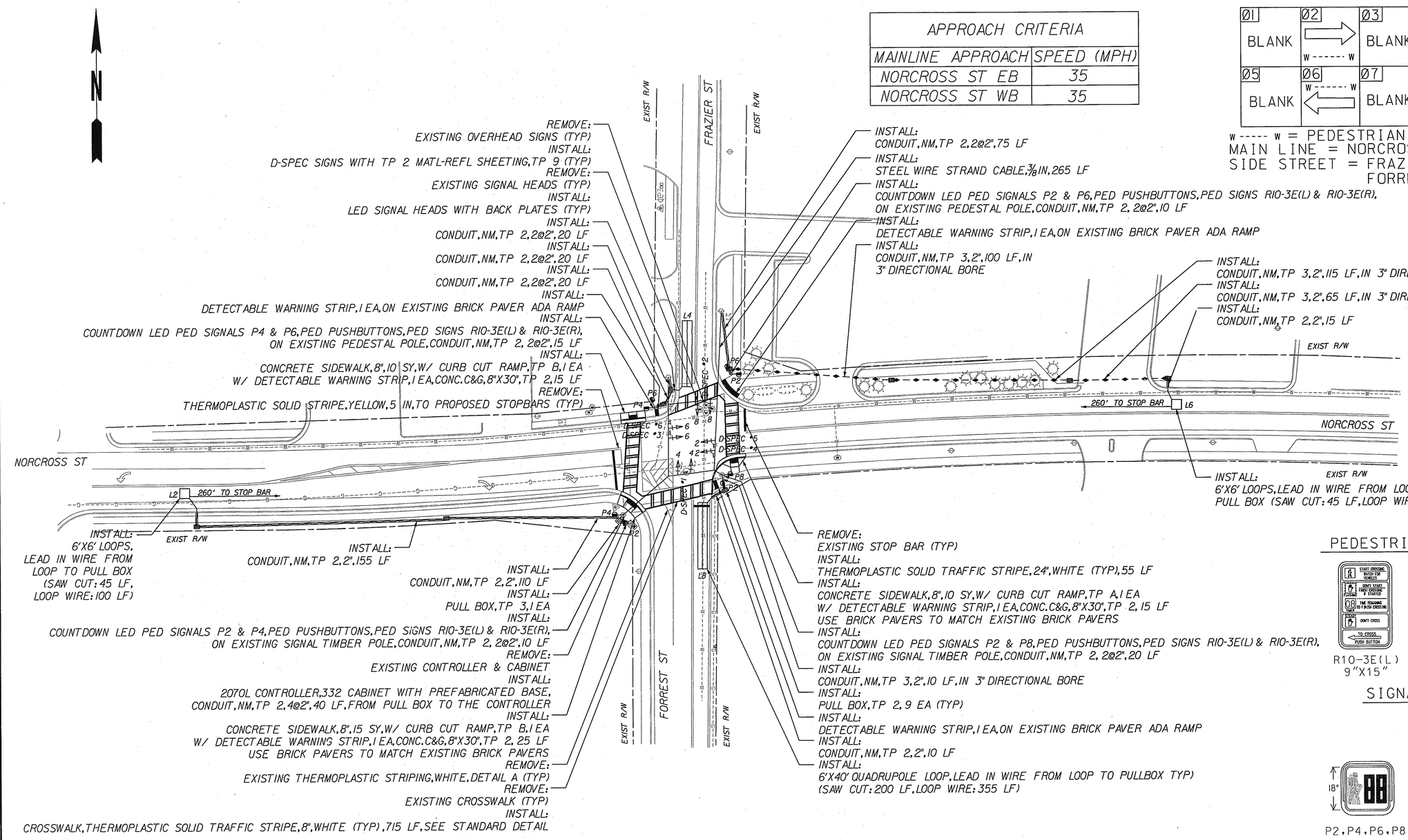

PEDESTRIAN SIGNS

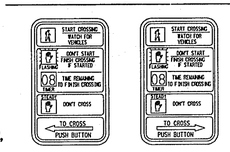

R10-3E(L) 9"X15" R10-3E(R) 9"X15"

SIGNALS

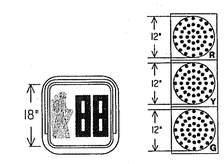

P2,P4,P6,P8 2,4,6,8

PROPOSED CONDITIONS

DESIGNED BY: AW	DRAWN BY: AW	DATE: 02/13/08
	REVIEWED BY: BR/DT	DATE: 02/16/08

ARCADIS

SCALE IN FEET
0 30 60 120

REVISION DATES

STATE OF GEORGIA
DEPARTMENT OF TRANSPORTATION
OFFICE: TRAFFIC OPERATIONS

SIGNAL PLANS

TRAFFIC INSTALLATION NO. 1
NORCROSS ST @
FRAZIER ST/FORREST ST

DRAWING No. 27-03

3/1/2007 GPLN