STATE	PROJECT NUMBER	SHEET NO.	TOTAL SHEETS
GA.	CSNHS-0008-00(232)	568	839

NOTES:

1. OFFSETS ARE MEASURED FROM ℄ OF WEBB ROAD TO FRONT FACE OF WALL.
2. FOR BARRIER DETAILS, SEE GA. STD. 4948A.

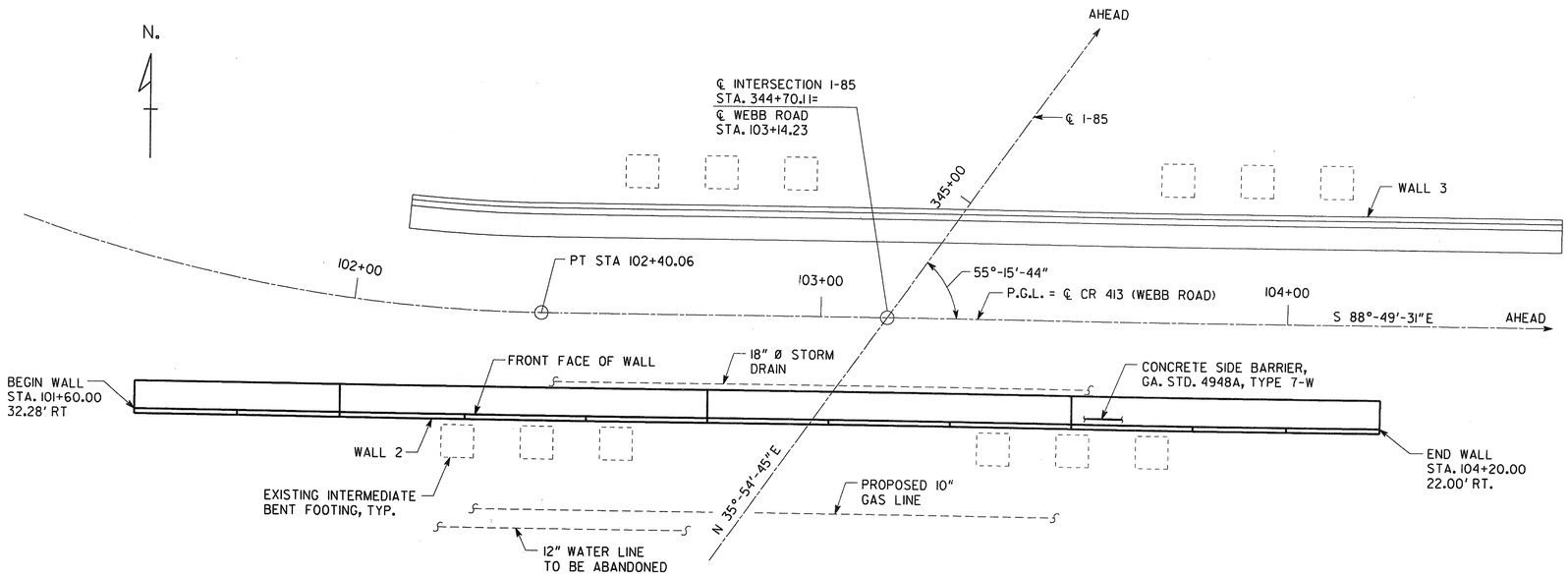

PLAN

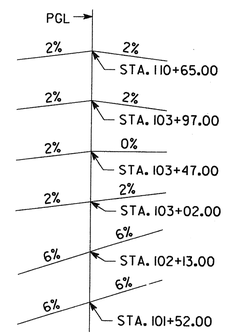

SUPERELEVATION TRANSITION SCHEMATIC

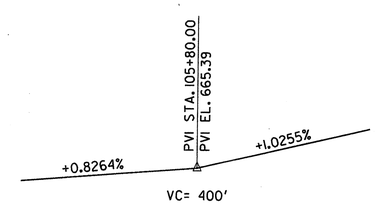

VERTICAL CURVE DATA
WEBB ROAD

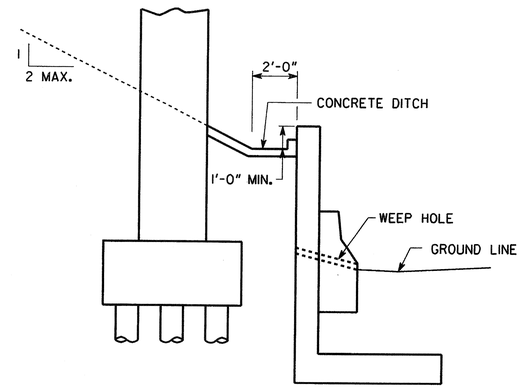

TYPICAL SECTION
NO SCALE

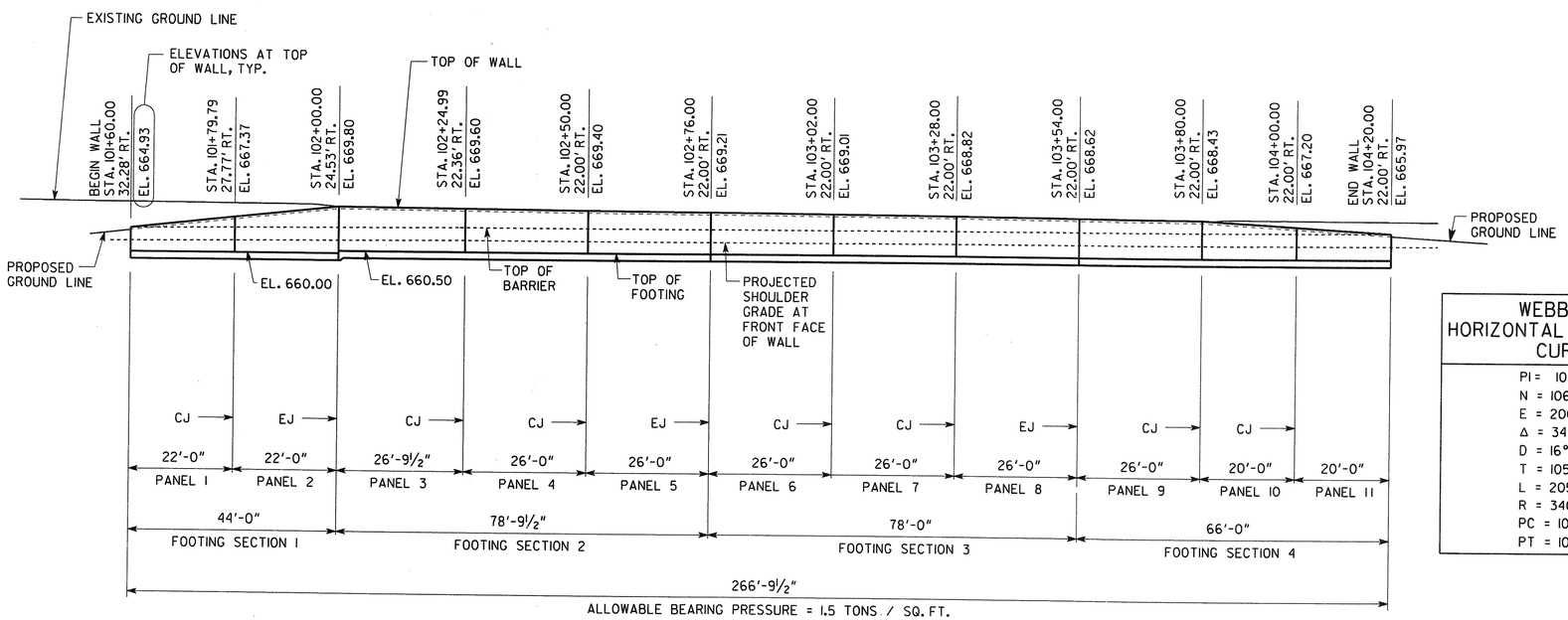

CJ = CONTRACTION JOINT IN STEM
EJ = 1" EXP. JOINT IN FOOTING AND STEM

ELEVATION
LOOKING AT BACK FACE OF WALL

WEBB ROAD HORIZONTAL CURVE DATA CURVE 1
PI = 101+40.60
N = 1060165.36
E = 2003697.76
Δ = 34°-36'-49" (LT)
D = 16°-51'-06"
T = 105.94'
L = 205.40'
R = 340.00'
PC = 100+34.66
PT = 102+40.06

SUMMARY OF QUANTITIES (FOR INFORMATION ONLY)

PAY ITEM NUMBER	QUANTITY	UNIT	PAY ITEM
500-3107	184	CY	CLASS A CONCRETE, RETAINING WALL
511-1000	14838	LB	BAR REINF STEEL

APPROVED FOR CONSTRUCTION 12/7/07

P.I. NO. 0008232
WALL NO. 2

ARCADIS
2849 PACES FERRY ROAD, SUITE 400
ATLANTA, GEORGIA 30339
TEL: 770/431-8666 FAX: 770/435-2666

GEORGIA
DEPARTMENT OF TRANSPORTATION
PRECONSTRUCTION DIVISION-OFFICE OF BRIDGE DESIGN

PLAN AND ELEVATION
WEBB ROAD WALL 2
CR 413 (WEBB ROAD) AT I-85

TROUP COUNTY — CSNHS-0008-00(232)

SCALE: 1 IN. = 15 FT., UNLESS NOTED — MAY 2007

GEORGIA REGISTERED No. 11948 PROFESSIONAL ENGINEER JOHN P. TIERNAN 1/24/08

BRIDGE SHEET 1 OF 5

BY	REVISIONS	DATE

DESIGNED	JPT	CHECKED	RHC	REVIEWED	WMD
DRAWN	RHC	DESIGN GROUP	SWW	APPROVED	PVL

AS-BUILT

PLAN DATE: 01-25-08

Filename: ga\Tro\63732-KIA\Walls\Wall2\63732W2-pe.dgn
Date: 1/24/2008 Time: 10:46:14 AM
User Name: MLF