STATE	PROJECT NUMBER	SHEET NO.	TOTAL SHEETS
GA.	CSHPP-0007-00(550) CSSTP-M002-00(960)	53	178

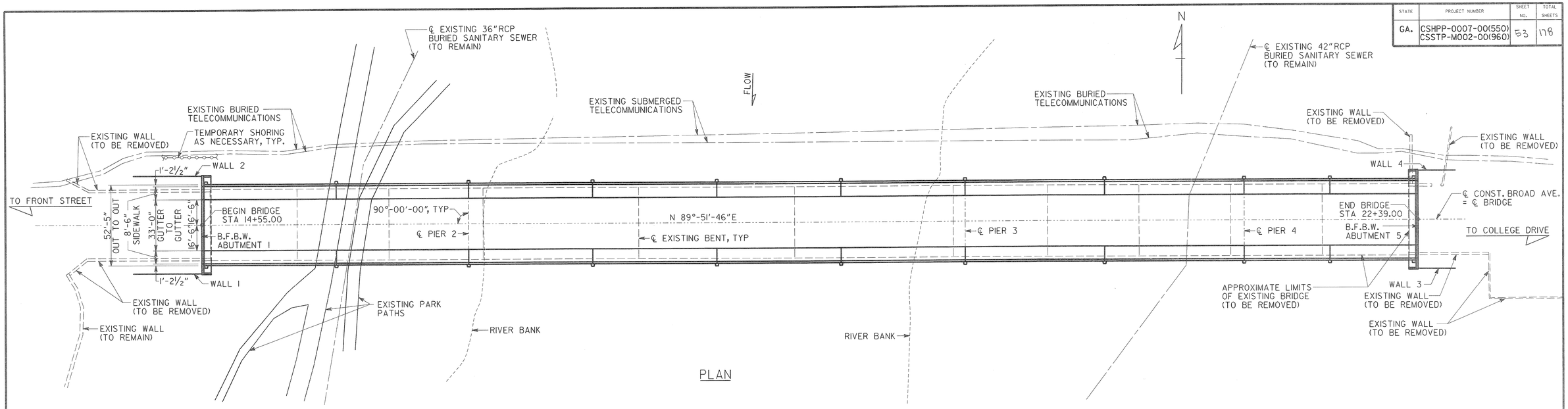

PLAN

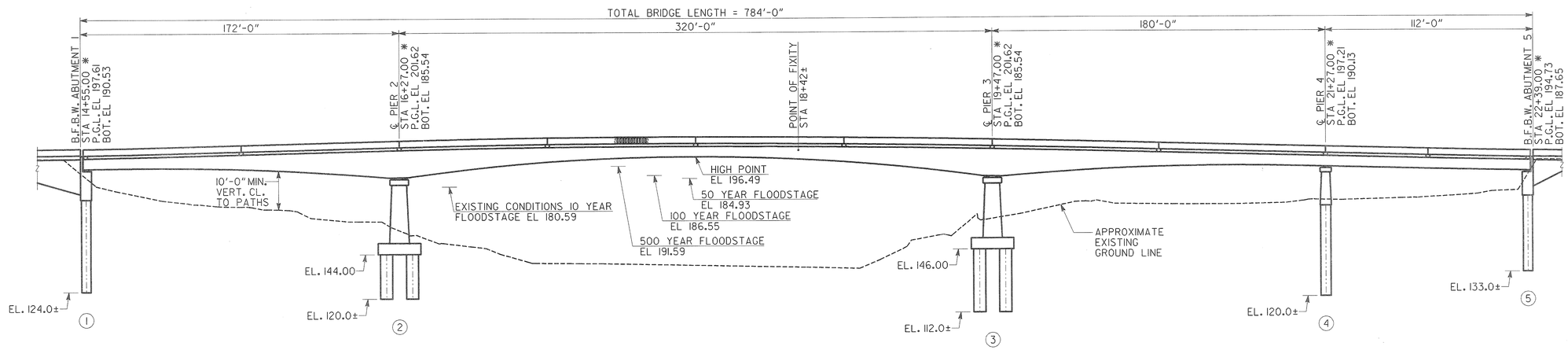

ELEVATION

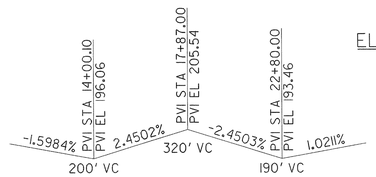

VERTICAL CURVE DATA

ALONG PROFILE GRADE LINE

PLACE RIP RAP AND FILTER FABRIC TO 2 FT. ABOVE 100 YR. FLOODSTAGE. WHERE THE GROUND ELEVATION AT THE ABUTMENT IS LOWER THAN 2 FT. ABOVE FLOODSTAGE, EXTEND RIP RAP AND FILTER FABRIC TO THE FACE OF ABUTMENT. SEE EROSION, SEDIMENT, AND POLLUTION CONTROL PLANS FOR LIMITS.

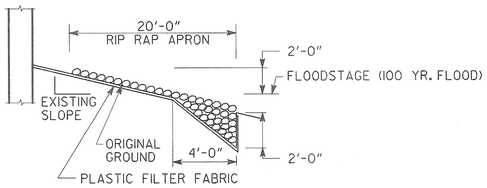

RIP RAP DETAIL

NO SCALE

NOTES:

1. * STATIONS SHOWN ARE AT THE INTERSECTION OF ℄ CONST. AND B.F.B.W. OR ℄ PIER. "P.G.L." ELEVATIONS ARE PROFILE GRADE. "BOT." ELEVATIONS ARE LOW BEAM.
2. REMOVE EXISTING BRIDGE AND EXISTING SUBSTRUCTURE IN ACCORDANCE WITH THE PROJECT SPECIFICATIONS AND SPECIAL PROVISIONS.
3. ALL BENTS ARE PARALLEL.

EXISTING BRIDGE SERIAL NO. 095-0051-0
EXISTING BRIDGE I.D. NO. 095-00134M-003.88E
PROJECT P.I. NOS. 0007550 & M002960
BRIDGE NO. 1

Heath & Lineback Engineers
INCORPORATED
2390 CANTON ROAD, BUILDING 200
MARIETTA, GEORGIA 30066-5393
(770)424-1668

STATE OF GEORGIA

DEPARTMENT OF TRANSPORTATION

ENGINEERING DIVISION - OFFICE OF BRIDGE AND STRUCTURES

GEORGIA REGISTERED No. 015926 PROFESSIONAL ENGINEER JOHN A. HEATH

DATE	REVISIONS	BY

PLAN & ELEVATION

CR 1297 (BROAD AVE.) OVER FLINT RIVER

DOUGHERTY COUNTY

CSHPP-0007-00(550)
CSSTP-M002-00(960)

SCALE: 1" = 30'-0"

NOVEMBER 2011

DRAWING NO.	DESIGNED JMO/JAH	CHECKED RLF	REVIEWED WEI/WMD
35 - 001	DRAWN JMO	DESIGN GROUP	APPROVED BFR
BRIDGE SHEET 1 OF 53			

1 INCH WHEN PRINTED FULL SIZE

J:\2009039\0007550\STRUCTURES\BRIDGE\PLANS\0007550_PE.DGN