PHASING DIAGRAM

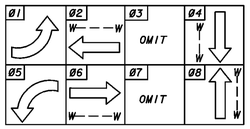

NOTE:
TRAFFIC SIGNAL TO BE OPERATIONAL AT TIME OF SIDE STREET OPENING TO TRAFFIC

STREET NAME SIGNS

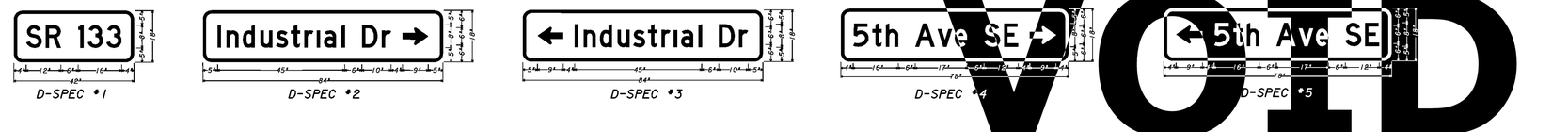

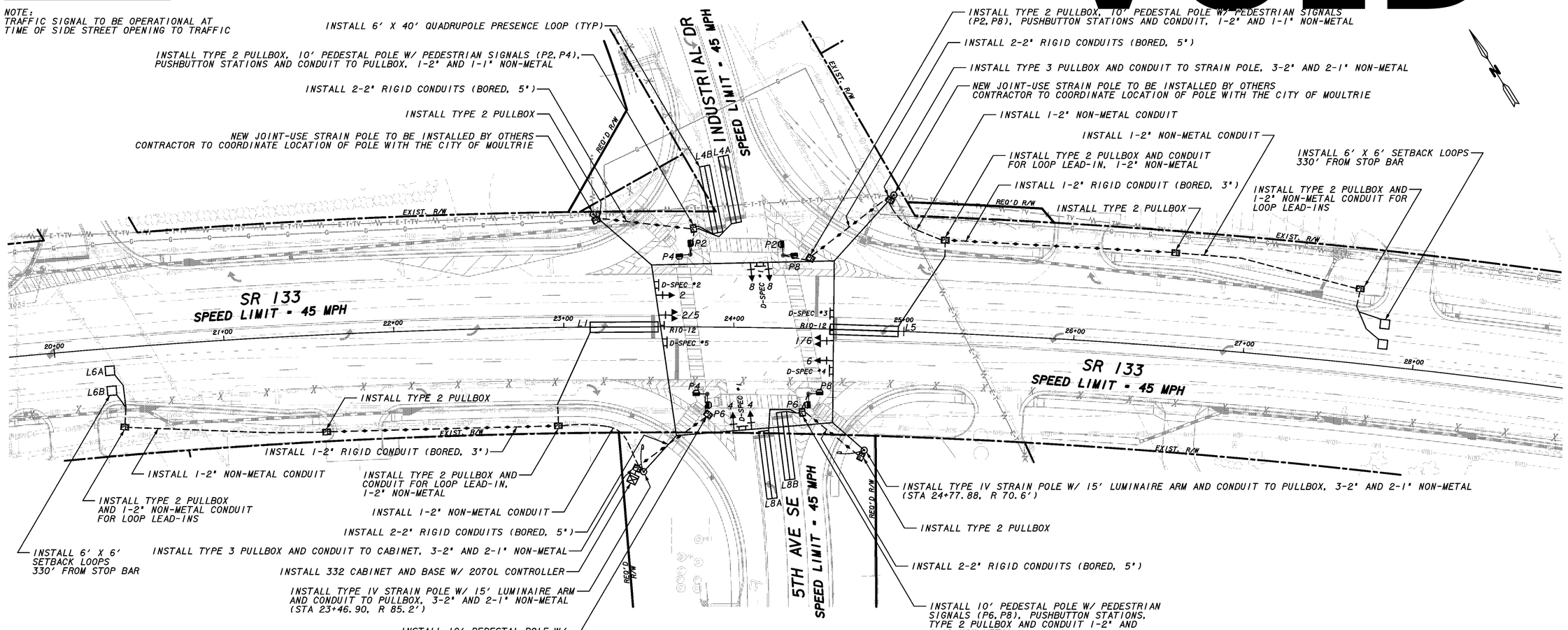

VOID

REGULATORY SIGNS

R10-12
30" X 36"

PEDESTRIAN SIGNS

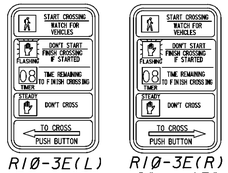

R10-3E(L)
9" x 15"

R10-3E(R)
9" x 15"

SIGNAL HEADS

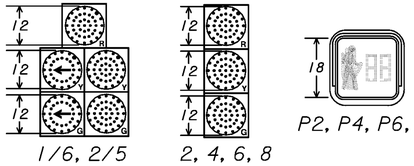

1/6, 2/5

2, 4, 6, 8

P2, P4, P6, P8

GEORGIA811
Utilities Protection Center, Inc
Know what's below.
Call before you dig.

ESA - SEE ENVIRONMENTAL RESOURCES IMPACT TABLE IN GENERAL NOTES FOR CONSTRUCTION RESTRICTIONS.

Wolverton & Associates
Consulting Engineers • Land Surveyors
5745 Sugarloaf Parkway Suite 102 Duluth, Georgia 30097
Phone: (770) 447-9999 Fax: (770) 447-0070
www.wolvertonassoc.com

30 0 30 60 90FT.
SCALE: 1" = 30'

REVISION DATES		
4-3-12		

STATE OF GEORGIA
DEPARTMENT OF TRANSPORTATION
OFFICE: PROGRAM DELIVERY

SIGNAL PLANS
S.R. 133 & OLD ADEL RD. / 5th AVE. S.E.

DRAWING No. 27-03

GPLM