STATE	PROJECT NUMBER	SHEET NO.	TOTAL SHEETS
GA	CSSTP-0007-00(457)	67	130

VOID

PHASING DIAGRAM

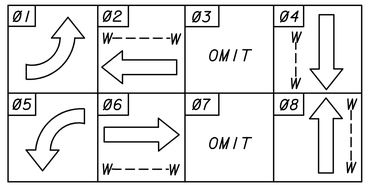

LED SIGNAL HEADS WITH REFLECTIVE BORDER ON BACKPLATE

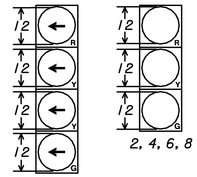

STREET NAME SIGNS

General Daniels Ave — D3-1 (•23)

← Glenn Carrie Rd — D3-1 (•24)

Glenn Carrie Rd → — D3-1 (•25)

Fortson Store Rd → — D3-1 (•26)

← Fortson Store Rd — D3-1 (•27)

LED COUNTDOWN PED HEAD

P2, P4, P6, P8

PEDESTRIAN SIGNS

R10-3E(L)
9" X 15"

R10-3E(R)
9" X 15"

R560-5
24" X 30"

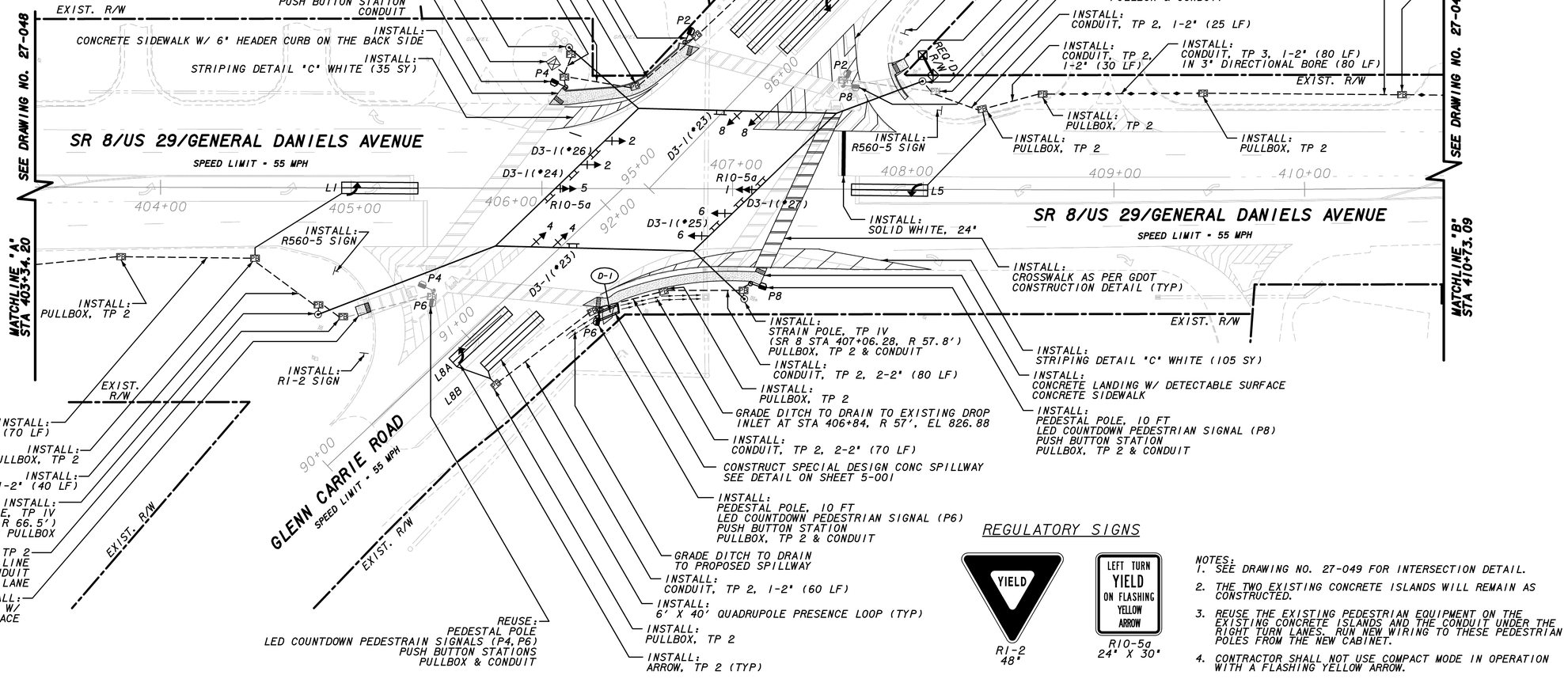

REGULATORY SIGNS

R1-2
48"

R10-5a
24" X 30"

NOTES:
1. SEE DRAWING NO. 27-049 FOR INTERSECTION DETAIL.
2. THE TWO EXISTING CONCRETE ISLANDS WILL REMAIN AS CONSTRUCTED.
3. REUSE THE EXISTING PEDESTRIAN EQUIPMENT ON THE EXISTING CONCRETE ISLANDS AND THE CONDUIT UNDER THE RIGHT TURN LANES. RUN NEW WIRING TO THESE PEDESTRIAN POLES FROM THE NEW CABINET.
4. CONTRACTOR SHALL NOT USE COMPACT MODE IN OPERATION WITH A FLASHING YELLOW ARROW.

Wolverton & Associates
6745 Sugarloaf Parkway . Suite 100 . Duluth, Georgia 30097
Phone: (770) 447-8999 . Fax: (770) 447-9070
www.wolverton-assoc.com

DESIGNED BY:	CHECKED BY:	DATE:
	REVIEWED BY:	DATE:

GEORGIA
DEPARTMENT OF TRANSPORTATION

30 0 30 60 90
SCALE: 1" = 30'

REVISION DATES

STATE OF GEORGIA
DEPARTMENT OF TRANSPORTATION
OFFICE: PROGRAM DELIVERY

CONSTRUCTION/INSTALLATION PLANS

INTERSECTION NO. 11
SR 8/US 29/GENERAL DANIELS AVE @ GLENN CARRIE RD

DRAWING No. 27-047