STATE	PROJECT NUMBER	SHEET NO.	TOTAL SHEETS
GA	CSSTP-0007-00(457)	28	130

PHASING DIAGRAM

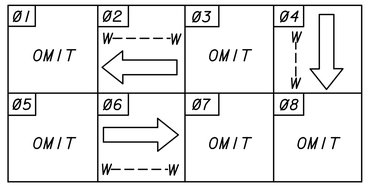

PEDESTRIAN SIGNS

R10-3E(L) 9" X 15"
R10-3E(R) 9" X 15"
R560-5 24" X 30"

REGULATORY SIGNS

R1-2 36"
R6-2L 24" X 30"
R6-2R 24" X 30"
R9-3a 18"
R9-3b(L) 18" X 12"
R9-3b(R) 18" X 12"

STREET NAME SIGNS

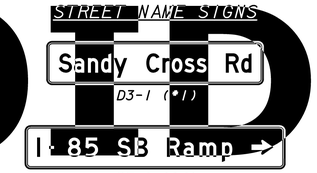

D3-1 (*1)
D3-1 (*4)
D3-1 (*5)

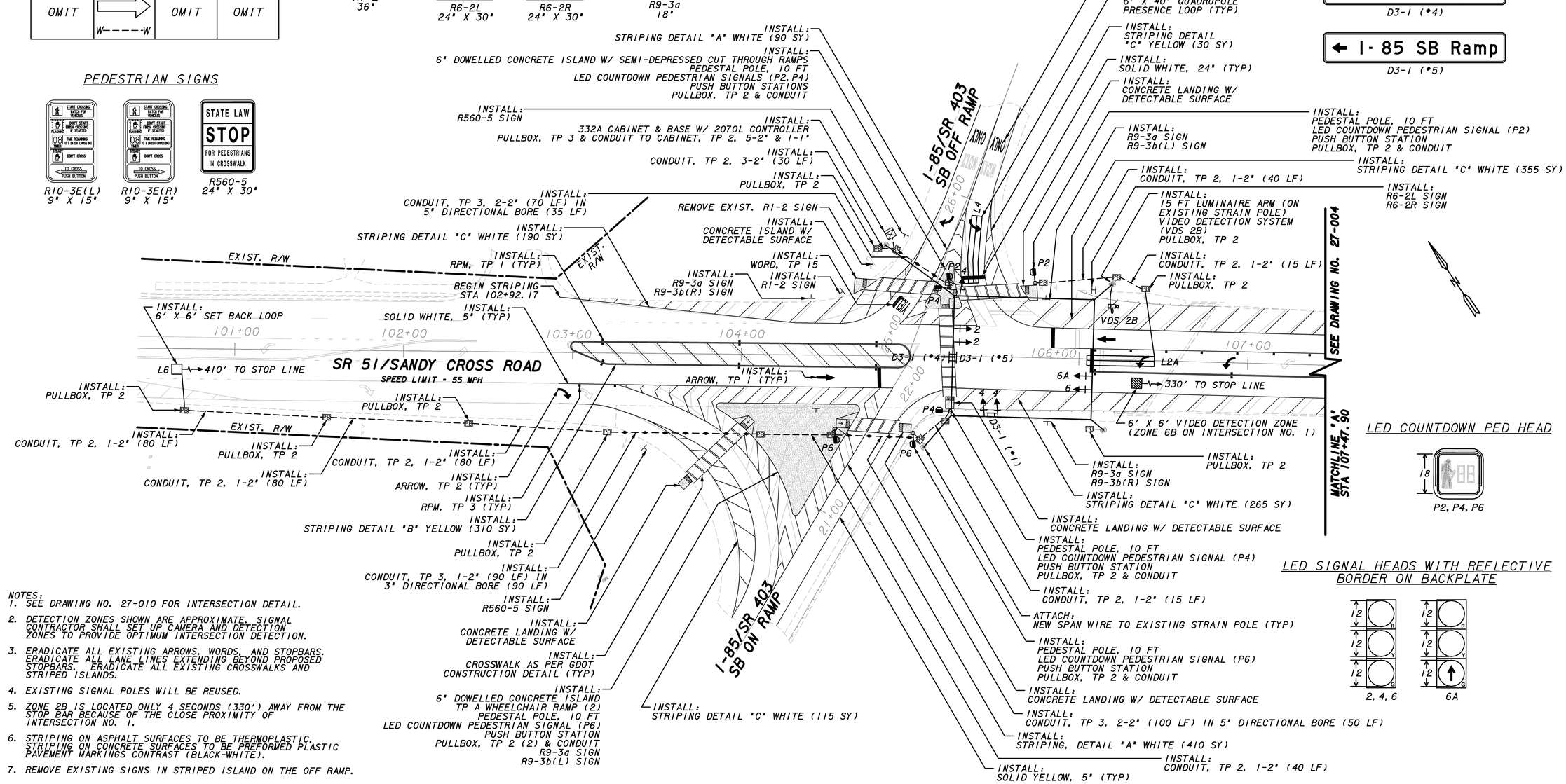

LED COUNTDOWN PED HEAD

P2, P4, P6

LED SIGNAL HEADS WITH REFLECTIVE BORDER ON BACKPLATE

2, 4, 6 6A

NOTES:
1. SEE DRAWING NO. 27-010 FOR INTERSECTION DETAIL.
2. DETECTION ZONES SHOWN ARE APPROXIMATE. SIGNAL CONTRACTOR SHALL SET UP CAMERA AND DETECTION ZONES TO PROVIDE OPTIMUM INTERSECTION DETECTION.
3. ERADICATE ALL EXISTING ARROWS, WORDS, AND STOPBARS. ERADICATE ALL LANE LINES EXTENDING BEYOND PROPOSED STOPBARS. ERADICATE ALL EXISTING CROSSWALKS AND STRIPED ISLANDS.
4. EXISTING SIGNAL POLES WILL BE REUSED.
5. ZONE 2B IS LOCATED ONLY 4 SECONDS (330') AWAY FROM THE STOP BAR BECAUSE OF THE CLOSE PROXIMITY OF INTERSECTION NO. 1.
6. STRIPING ON ASPHALT SURFACES TO BE THERMOPLASTIC. STRIPING ON CONCRETE SURFACES TO BE PREFORMED PLASTIC PAVEMENT MARKINGS CONTRAST (BLACK-WHITE).
7. REMOVE EXISTING SIGNS IN STRIPED ISLAND ON THE OFF RAMP.

Wolverton & Associates
6745 Sugarloaf Parkway . Suite 100 . Duluth, Georgia 30097
Phone: (770) 447-8999 . Fax: (770) 447-9070
www.wolverton-assoc.com

DESIGNED BY:	CHECKED BY:	DATE:
	REVIEWED BY:	DATE:

GEORGIA
DEPARTMENT OF TRANSPORTATION

30 0 30 60 90
SCALE: 1" = 30'

REVISION DATES		

STATE OF GEORGIA
DEPARTMENT OF TRANSPORTATION
OFFICE: PROGRAM DELIVERY

CONSTRUCTION/INSTALLATION PLANS
INTERSECTION NO. 2
SR 51/SANDY CROSS RD @ I-85/SR 403 SB RAMP

DRAWING No. **27-008**