PEDESTRIAN SIGNS

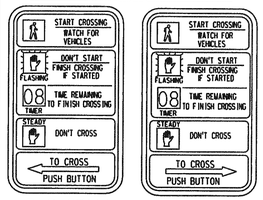

R10-3E(L) 9" X 15" R10-3E(R) 9" X 15"

LED PIXELATED SIGNAL

PHASING DIAGRAM

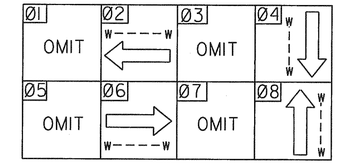

APPROACH CRITERIA	
APPROACH	SPEED
OGLETHORPE HWY NB	45
OGLETHORPE HWY SB	45
MLK JR DR EB	25
FRAZIER DR WB	25

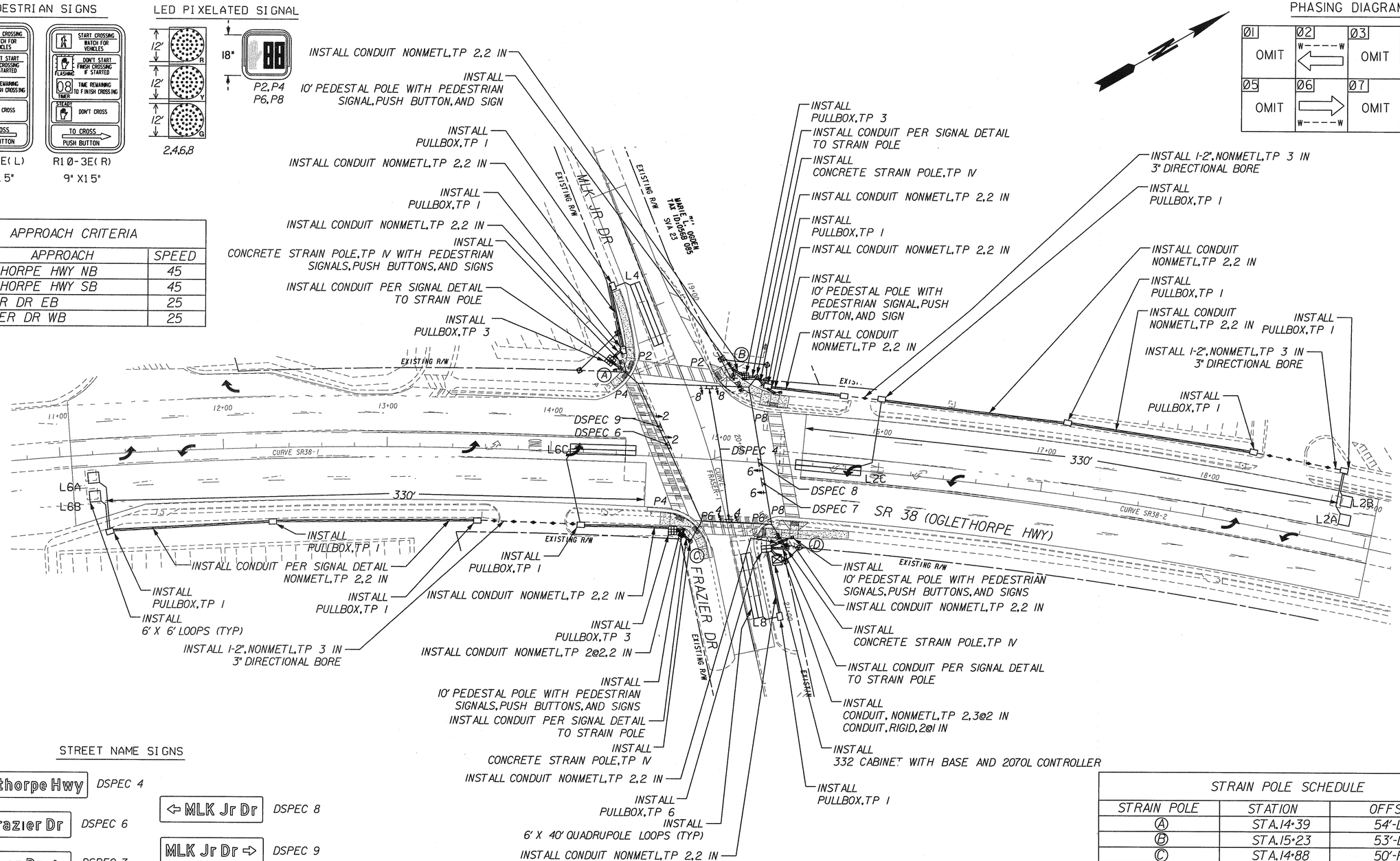

USE ON CONSTRUCTION

STREET NAME SIGNS

Oglethorpe Hwy	DSPEC 4
⇦ Frazier Dr	DSPEC 6
Frazier Dr ⇨	DSPEC 7
⇦ MLK Jr Dr	DSPEC 8
MLK Jr Dr ⇨	DSPEC 9

STRAIN POLE SCHEDULE		
STRAIN POLE	STATION	OFFSET
Ⓐ	STA.14+39	54'-LT
Ⓑ	STA.15+23	53'-LT
Ⓒ	STA.14+88	50'-RT
Ⓓ	STA.15+48	51'-RT

ARCADIS

SCALE IN FEET 0 30 60 120

GEORGIA DEPARTMENT OF TRANSPORTATION

TRAFFIC SIGNAL # 4
SR 38 (OGLETHORPE HIGHWAY) @
FRAZIER DRIVE/MLK JR DRIVE

DESIGNED BY: SM	CHECKED BY: AK	DATE:
	REVIEWED BY: DT	DATE:

REVISION DATES		
08-19-2011		

STATE OF GEORGIA
DEPARTMENT OF TRANSPORTATION
OFFICE: TRAFFIC OPERATIONS

SIGNAL PLANS

CONSTRUCTION AND INSTALLATION

DRAWING No. 27-012