DATE$$$
$USER$

PRF
$$PENTABLE$$

DGN
GRWPLN

STATE	PROJECT NUMBER	SHEET NO.	TOTAL SHEETS
GA	CSSTP-0007-00(408)	2	9

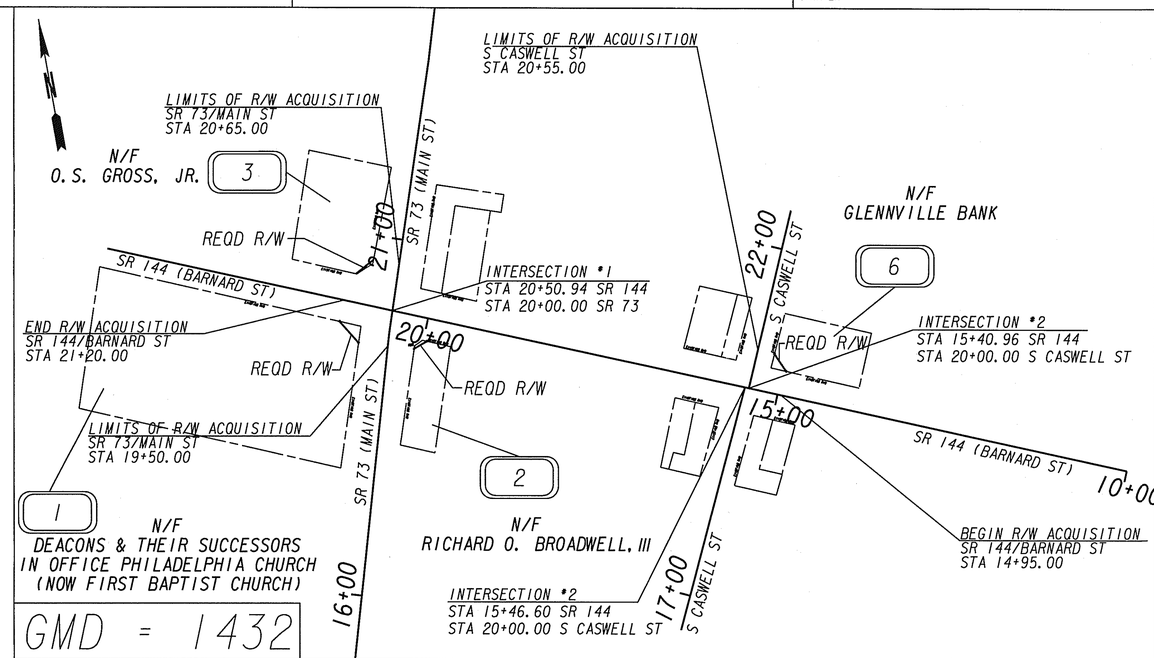

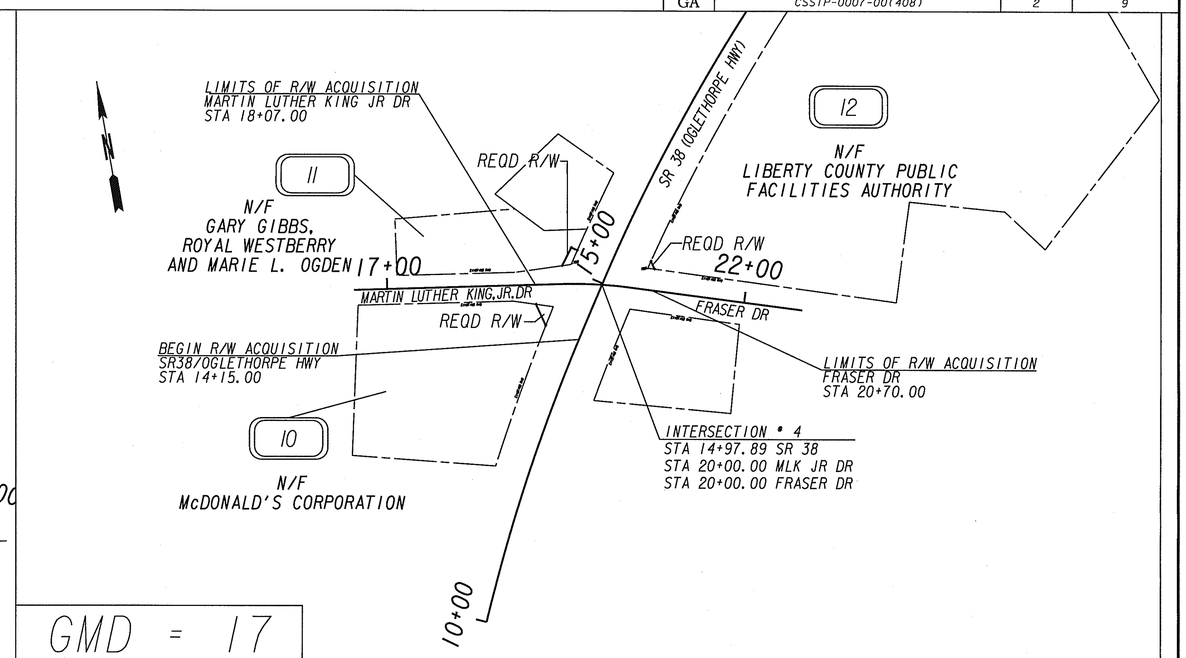

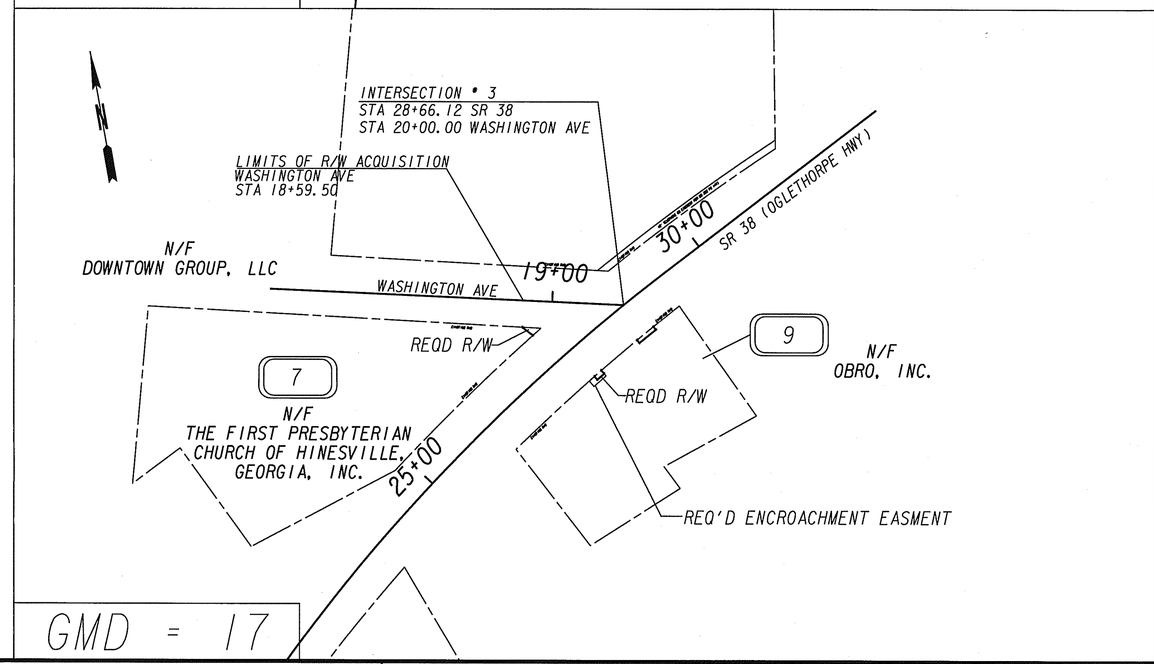

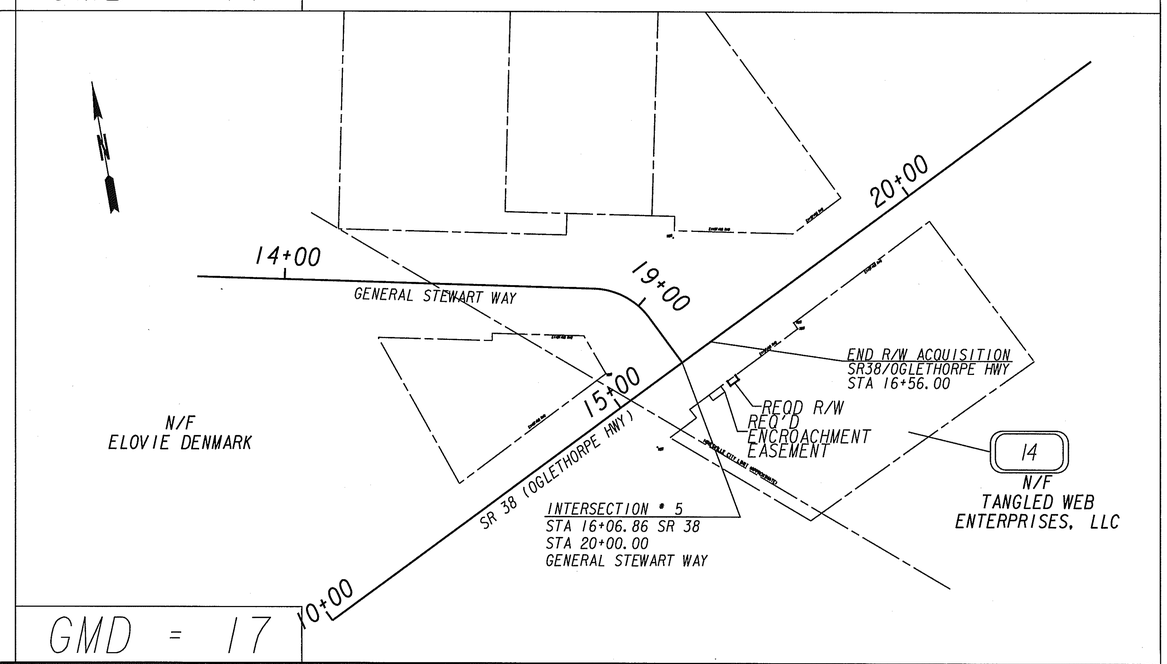

PROPERTY AND EXISTING R/W LINE
REQUIRED R/W LINE
CONSTRUCTION LIMITS
EASEMENT FOR CONSTR & MAINTENANCE OF SLOPES
EASEMENT FOR CONSTR OF SLOPES
EASEMENT FOR CONSTR OF DRIVES

BEGIN LIMIT OF ACCESS.....BLA
END LIMIT OF ACCESS.....ELA
LIMIT OF ACCESS
REQ'D R/W & LIMIT OF ACCESS

SCALE IN FEET
0 100 200 400

ARCADIS

DATE	REVISIONS	DATE	REVISIONS
04/22/2010	REQD RW MODIFIED PAR 7	07/01/2010	REMOVED EASM'T AND ADDED REQD RW PAR 3
04/22/2010	REQD RW REMOVED PAR 8		
05/14/2010	COMBINED PAR 9 & 15 AS PAR 9		
05/14/2010	PAR 1, 2, 6, 7, 11 & 14 OWNER NAMES MODIFIED		
05/26/2010	REQ'D RW MODIFIED PAR 2		
07/01/2010	REMOVE REQ RW PAR 4 AND 13		

STATE OF GEORGIA
DEPARTMENT OF TRANSPORTATION

RIGHT OF WAY MAP

PROJECT NO: CSSTP-0007-00(408)
COUNTY: TATTNALL, LIBERTY
LAND LOT NO:
LAND DISTRICT:
GMD 17, 1432
DATE 11-04-09 SH 2 OF 9

3/1/2007