DEPARTMENT OF TRANSPORTATION
STATE OF GEORGIA

TRAFFIC OPERATION IMPROVEMENTS
HARALSON COUNTY
PROJECT NO. CSSTP-0007-00(372)
PI NO. 0007372
FEDERAL AID PROJECT
STATE ROUTES 1, 8, 100 & 120
FEDERAL ROUTES 27, 78

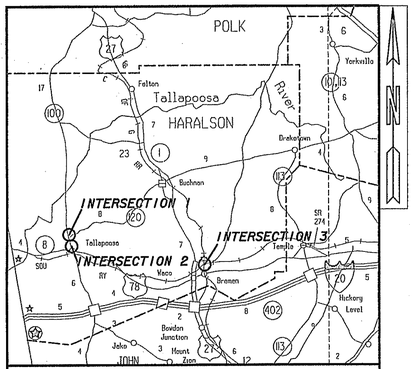

LOCATION SKETCH

INTERSECTION LOCATIONS
1. SR 100 @ SR 120
2. SR 100 @ TALIAFERRO ST
3. SR 1 @ SR 8

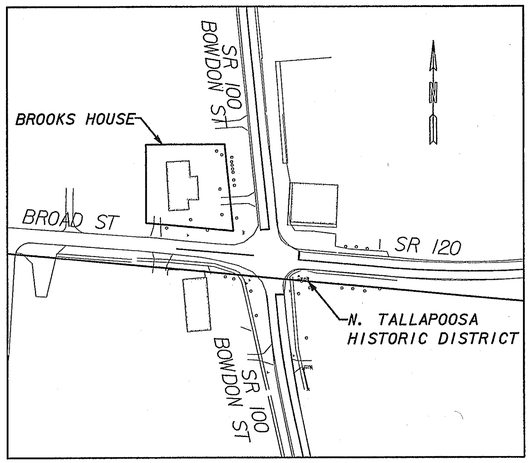

1. SR 100 @ SR 120

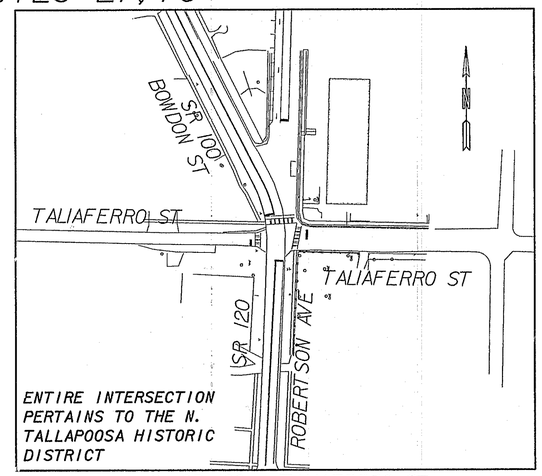

2. SR 100 @ TALIAFERRO ST

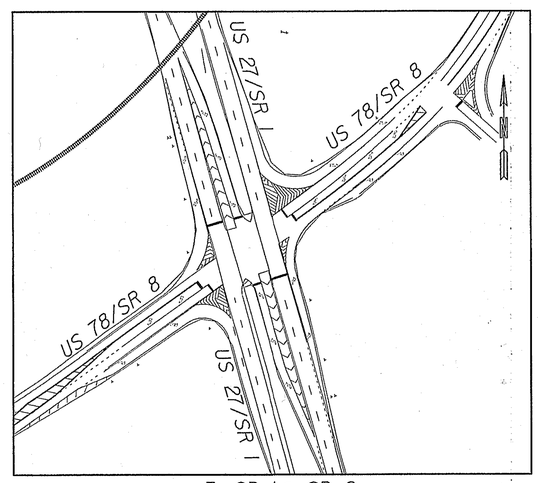

3. SR 1 @ SR 8

SCALE IN FEET
0 100 200 400

SURVEY AND COORDINATE DATA:
HORIZONTAL DATUM - GA COORD. SYSTEM 1985 (NAD 1983)
VERTICAL DATUM - NAVD 1988
COORDINATE ZONE - GEORGIA WEST

THIS PROJECT HAS BEEN DESIGNED TO COMPLY WITH TITLE II PROVISIONS OF THE AMERICANS WITH DISABILITIES ACT (ADA).

PREPARED BY: Architecture Engineering Construction — 3169 Holcomb Bridge Road, Suite 455, Norcross, Georgia 30071, (404) 329-5900

GEORGIA REGISTERED No. 15208 PROFESSIONAL ENGINEER JEFFREY W. OYER

PROJECT DESIGNATION: EXEMPT

INT NO.	FUNCTIONAL CLASSIFICATION
1	RURAL MAJOR COLLECTOR
2	RURAL MAJOR COLLECTOR
3	RURAL PRINCIPAL ARTERIAL

THIS PROJECT IS LOCATED 100% IN HARALSON COUNTY
THIS PROJECT IS 100% LOCATED IN CONGRESSIONAL DISTRICT 11

NOTE:
ALL REFERENCES IN THS DOCUMENT, WHICH INCLUDES ALL PAPERS, WRITINGS, DOCUMENTS. DRAWINGS, OR PHOTOGRAPHS USED, OR TO BE USED IN CONNECTION WITH THIS DOCUMENT, TO "STATE HIGHWAY DEPARTMENT OF GEORGIA", "STATE HIGHWAY DEPARTMENT", "GEORGIA STATE HIGHWAY DEPARTMENT", "HIGHWAY DEPARTMENT", OR "DEPARTMENT" WHEN THE CONTEXT THEREOF MEANS THE STATE HIGHWAY DEPARTMENT OF GEORGIA MEAN, AND SHALL BE DEEMED TO MEAN THE DEPARMENT OF TRANSPORTATION.

THE DATA, TOGETHER WITH ALL OTHER INFORMATION SHOWN ON THESE PLANS, OR IN ANY WAY INDICATED THEREBY, WHETHER BY DRAWINGS OR NOTES, OR IN ANY OTHER MANNER, ARE BASED UPON FIELD INVESTIGATIONS AND ARE BELIEVED TO BE INDICATIVE OF ACTUAL CONDITIONS. HOWEVER, THE SAME ARE SHOWN AS INFORMATION ONLY, ARE NOT GUARANTEED, AND DO NOT BIND THE DEPARTMENT OF TRANSPORTATION IN ANY WAY. THE ATTENTION OF THE BIDDER IS SPECIFICALLY DIRECTED TO SUBSECTIONS 102.01, 102.05, AND 104.03 OF THE SPECIFICATIONS.

LOCATION AND DESIGN APPROVAL DATE: September 13, 2007

PLANS SUBMITTED BY: Kathneria Zahul
STATE TRAFFIC ENGINEER

DATE	CHIEF ENGINEER
11/15/2010	

PLANS COMPLETED: 10/05/10
REVISIONS:

\\DRAWINGS\00\P372\C01.dgn 10/8/2010 8:41:14 AM