| COUNTY | PROJECT NUMBER | SHEET NO. | TOTAL SHEETS |
|---|---|---|---|
| MURRAY | CSSTP-0007-00(370) | 14 | 77 |

PHASING DIAGRAM

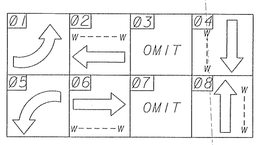


SIGNAL HEADS

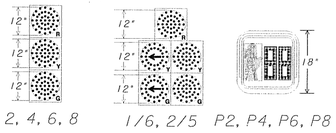


STREET NAME SIGNS△

US 76/SR 52 — D-SPEC#1
⇦ Duvall Rd — D-SPEC#3
Duvall Rd ⇨ — D-SPEC#4
⇦ Treadwell Rd — D-SPEC#5
Treadwell Rd ⇨ — D-SPEC#6

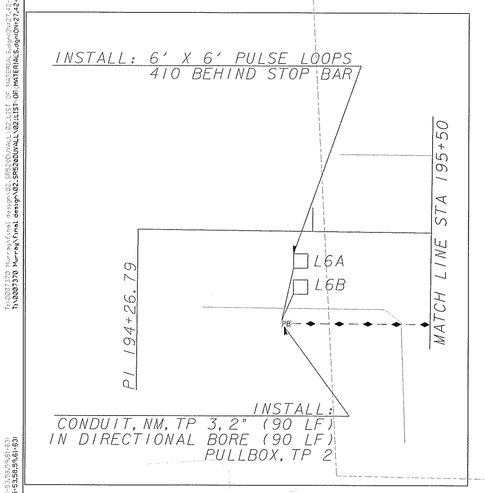


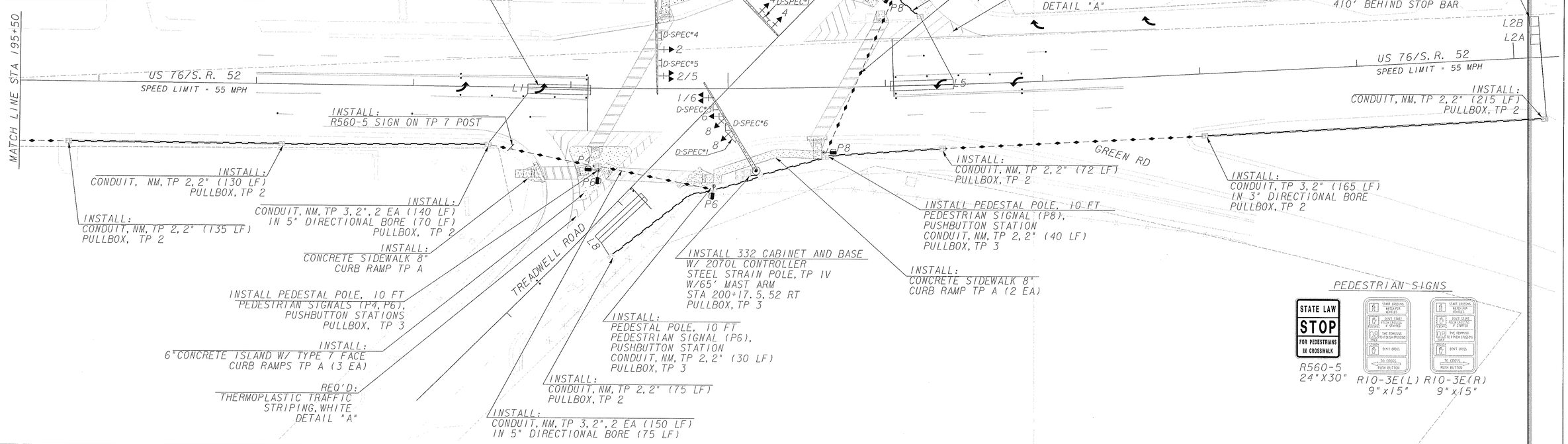


PEDESTRIAN SIGNS




R560-5
24"X30"

R10-3E(L) R10-3E(R)
9"x15" 9"x15"

USE ON CONSTRUCTION

**GEORGIA**
**DEPARTMENT OF TRANSPORTATION**

SCALE IN FEET
0 30 60 120

| REVISION DATES | | |
|---|---|---|
| 12-14-2010 | | |

STATE OF GEORGIA
DEPARTMENT OF TRANSPORTATION
OFFICE: TRAFFIC SAFETY AND DESIGN
SIGNAL INSTALLATION PLAN
SR 52 @ DUVALL/TREADWELL
INTERSECTION NO. 2

DRAWING No. 27-06

DGN$SPECIFICATION$$$$$$$$$$$$$$$$$$$$$$
SHOWDATETIME$$$$$$