PHASING DIAGRAM

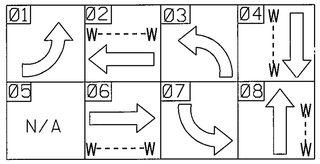

PEDESTRIAN SIGNS

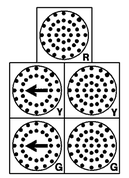

1/6,3/8, 4/7

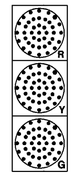

2,4,6,8

P2,P4
P6,P8

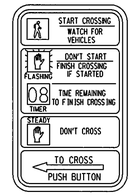

R10-3E(L)
9" X 15"

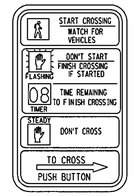

R10-3E(R)
9" X 15"

STREET NAME SIGNS

Baker Hwy

DSPEC #1

Shirley Ave

DSPEC #2

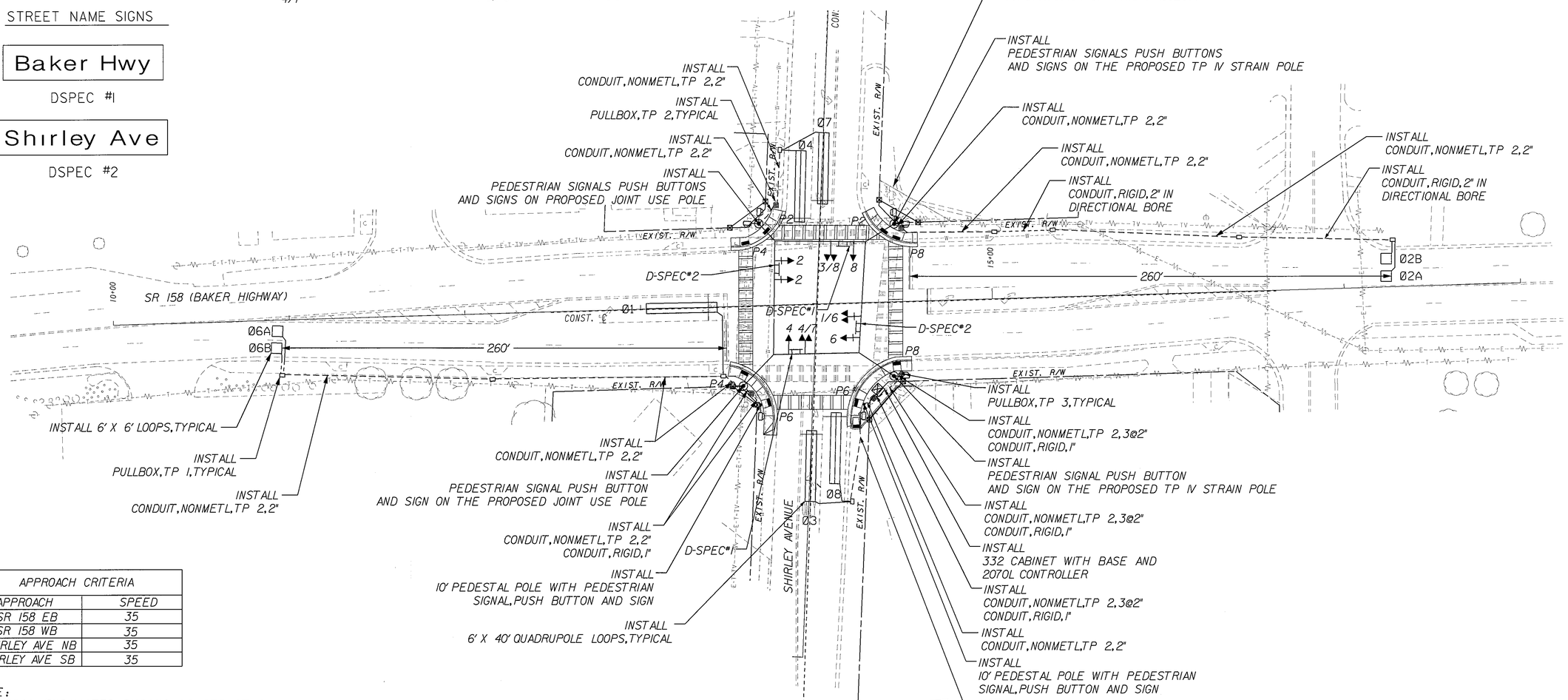

APPROACH CRITERIA	
APPROACH	SPEED
SR 158 EB	35
SR 158 WB	35
SHIRLEY AVE NB	35
SHIRLEY AVE SB	35

NOTE:
ANY SOIL EXCAVATED DURING CONSTRUCTION ACTIVITIES IN THE SOUTHWEST QUADRANT OF THE INTERSECTION OF SR 158 AND SHIRLEY AVE (SURROUNDING THE QUICK GAS STATION) MUST BE DISPOSED OF AT A PERMITTED LINED MUNICIPAL SOLID WASTE LANDFILL.

ARCADIS

SCALE IN FEET
0 30 60 120

GEORGIA
DEPARTMENT OF TRANSPORTATION

TRAFFIC SIGNAL # 1
SR 158 (BAKER HIGHWAY) @ SHIRLEY AVENUE

DESIGNED BY: RW	CHECKED BY: AK	DATE:
	REVIEWED BY: DT	DATE:

REVISION DATES

STATE OF GEORGIA
DEPARTMENT OF TRANSPORTATION
OFFICE: TRAFFIC OPERATIONS

SIGNAL PLANS

CONSTRUCTION AND INSTALLATION

DRAWING No. 27-04

GPLN