DEPARTMENT OF TRANSPORTATION
STATE OF GEORGIA

TRAFFIC OPERATION IMPROVEMENTS
DODGE, JENKINS, & SCREVEN COUNTIES
PROJECT NO. CSSTP-0007-00(359)
PI NO. 0007359
FEDERAL AID PROJECT

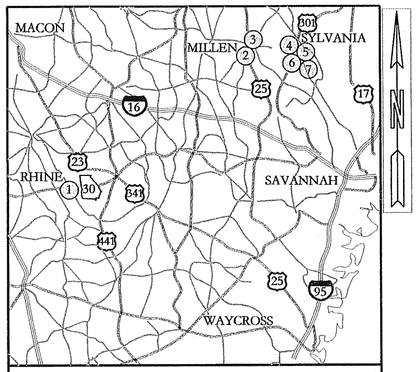

LOCATION SKETCH

NOTE: THE CO-ORDINATES LISTED ARE EAST ZONE GRID CO-ORDINATES BASED ON THE GA. STATE PLANE CO-ORDINATE SYSTEM.
HORIZONTAL DATUM : NAD 1983
VERTICAL DATUM : NAVD 1988

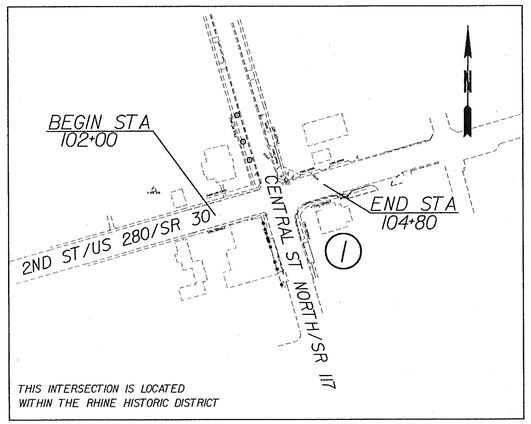

INTERSECTION NO 1: DODGE COUNTY (RHINE)

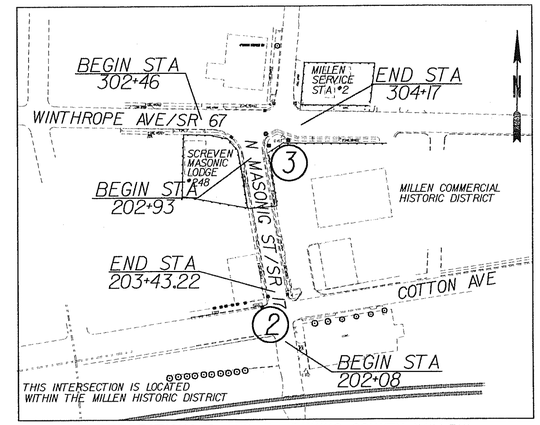

INTERSECTIONS 2 AND 3: JENKINS COUNTY (MILLEN)

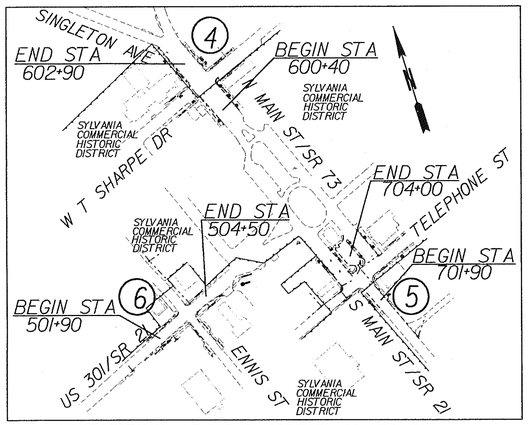

INTERSECTIONS 4,5,AND 6: SCREVEN COUNTY (SYLVANIA)

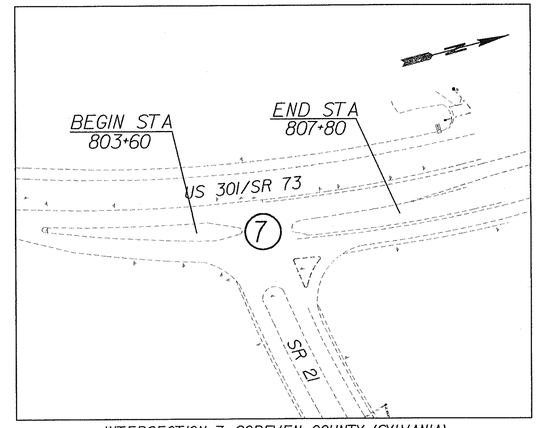

INTERSECTION 7: SCREVEN COUNTY (SYLVANIA)

INTERSECTION LOCATIONS
1. 2ND ST/US 280/SR 30 @ CENTRAL ST NORTH/SR 117
2. S MASONIC ST/SR 17 @ COTTON AVE
3. E WINTHROPE AVE/SR 23/SR 67/SR 17 @ MASONIC ST/SR17/SR 23
4. N MAIN ST/SR 73 @ WT SHARPE DR
5. S MAIN ST/SR 21 @ TELEPHONE ST
6. W OGEECHEE ST/US301/SR 21 @ ENNIS ST
7. US 301/SR 73 @ SR 21

FEDERAL ROUTES = US 25, US 280, US 301
STATE ROUTES = SR 17, SR 21, SR 30, SR 67, SR 73, SR 117

THIS PROJECT IS LOCATED 100% IN DODGE, JENKINS, AND SCREVEN COUNTIES
THIS PROJECT IS 14% LOCATED IN CONGRESSIONAL DISTRICT 8
(14% OF PROJECT IN DODGE CO)
THIS PROJECT IS 86% LOCATED IN CONTRESSIONAL DISTRICT 12
(29% OF PROJECT IN JENKINS CO., 57% OF PROJECT IN SCREVEN CO.)

PROJECT DESIGNATION : EXEMPT
FUNCTIONAL CLASSIFICATION :
RURAL PRINCIPAL ARTERIAL (SR 30, SR 73)
RURAL MINOR ARTERIAL (SR 67, SR 21)
RURAL MAJOR COLLECTOR (SR 17, SR 23)

NOTE:
ALL REFERENCES IN THS DOCUMENT, WHICH INCLUDES ALL PAPERS, WRITINGS, DOCUMENTS. DRAWINGS, OR PHOTOGRAPHS USED, OR TO BE USED IN CONNECTION WITH THIS DOCUMENT, TO "STATE HIGHWAY DEPARTMENT OF GEORGIA", "STATE HIGHWAY DEPARTMENT", "GEORGIA STATE HIGHWAY DEPARTMENT", "HIGHWAY DEPARTMENT", OR "DEPARTMENT" WHEN THE CONTEXT THEREOF MEANS THE STATE HIGHWAY DEPARTMENT OF GEORGIA MEAN, AND SHALL BE DEEMED TO MEAN THE DEPARMENT OF TRANSPORTATION.

THE DATA, TOGETHER WITH ALL OTHER INFORMATION SHOWN ON THESE PLANS, OR IN ANY WAY INDICATED THEREBY, WHETHER BY DRAWINGS OR NOTES, OR IN ANY OTHER MANNER, ARE BASED UPON FIELD INVESTIGATIONS AND ARE BELIEVED TO BE INDICATIVE OF ACTUAL CONDITIONS. HOWEVER, THE SAME ARE SHOWN AS INFORMATION ONLY, ARE NOT GUARANTEED, AND DO NOT BIND THE DEPARTMENT OF TRANSPORTATION IN ANY WAY. THE ATTENTION OF THE BIDDER IS SPECIFICALLY DIRECTED TO SUBSECTIONS 102.01, 102.05, AND 104.03 OF THE SPECIFICATIONS.

GEORGIA REGISTERED No. 15288 PROFESSIONAL ENGINEER JEFFREY W. DYER

THIS PROJECT HAS BEEN DESIGNED TO COMPLY WITH TITLE II PROVISIONS OF THE AMERICANS WITH DISABILITIES ACT (ADA).

PREPARED BY: Architecture Engineering Construction — 3169 Holcomb Bridge Road, Suite 455, Norcross, Georgia 30071, (404) 329-5900

LOCATION AND DESIGN APPROVAL DATE: July 26, 2010

PLANS SUBMITTED BY: Albert Shelby for
STATE PROGRAM DELIVERY ENGINEER

10/1/2012 — DATE
CHIEF ENGINEER

PLANS COMPLETED: 09/26/12
REVISIONS: 10/29/12, 11/7/12, 11/27/12, 12/12/12